

District I  
1625 N. French Dr., Hobbs, NM 88240  
District II  
1301 W. Grand Avenue, Artesia, NM 88210  
District III  
1000 Rio Brazos Rd., Aztec, NM 87410  
District IV  
1220 S. St. Francis Dr., Santa Fe, NM 87505

State of New Mexico  
Energy, Minerals & Natural Resources


Oil Conservation Division  
1220 South St. Francis Dr.  
Santa Fe, NM 87505

Form C-104  
Revised June 10, 2003

Submit to Appropriate District Office  
5 Copies

AMENDED REPORT

I. REQUEST FOR ALLOWABLE AND AUTHORIZATION TO TRANSPORT

<sup>1</sup> Operator name and Address Southwestern Energy Production Company 2350 N. Sam Houston Parkway East, Suite 125 Houston, TX 77032			<sup>2</sup> OGRID Number 148111
			<sup>3</sup> Reason for Filing Code/ Effective Date Downhole Commingle 11/08/2006
<sup>4</sup> API Number 30 - 015-33793	<sup>5</sup> Pool Name: Red Lake;Glorieta Yeso,Northeast Red Lake;Queen-Grayburg-SA		<sup>6</sup> Pool Code 96836 51300
<sup>7</sup> Property Code	<sup>8</sup> Property Name No Bluff State Com		<sup>9</sup> Well Number 3

II. <sup>10</sup> Surface Location

UL or lot no. E	Section 36	Township 17S	Range 27E	Lot.Idn	Feet from the 2264	North/South line North	Feet from the 366	East/West line West	County Eddy
--------------------	---------------	-----------------	--------------	---------	-----------------------	---------------------------	----------------------	------------------------	----------------

<sup>11</sup> Bottom Hole Location

UL or lot no.	Section	Township	Range	Lot Idn	Feet from the	North/South line	Feet from the	East/West line	County
<sup>12</sup> Lse Code S	<sup>13</sup> Producing Method Code P	<sup>14</sup> Gas Connection Date 11/08/2006	<sup>15</sup> C-129 Permit Number	<sup>16</sup> C-129 Effective Date	<sup>17</sup> C-129 Expiration Date				

III. Oil and Gas Transporters

<sup>18</sup> Transporter OGRID	<sup>19</sup> Transporter Name and Address	<sup>20</sup> POD	<sup>21</sup> O/G	<sup>22</sup> POD ULSTR Location and Description
21778	SUNCO, INC.		O	
36785	DPC-Midstream		G	

IV. Produced Water



<sup>23</sup> POD	<sup>24</sup> POD ULSTR Location and Description
-------------------	--

V. Well Completion Data

<sup>25</sup> Spud Date	<sup>26</sup> Ready Date 11/08/2006	<sup>27</sup> TD 3890	<sup>28</sup> PBSD 3713	<sup>29</sup> Perforations 2007-3309	<sup>30</sup> DHC, MC DHC
<sup>31</sup> Hole Size	<sup>32</sup> Casing & Tubing Size	<sup>33</sup> Depth Set	<sup>34</sup> Sacks Cement		
12-1/4"	8-5/8"	475	305 SX		
7-7/8"	5-1/2"	3905'	850 SX		

VI. Well Test Data

<sup>35</sup> Date New Oil 11/08/2006	<sup>36</sup> Gas Delivery Date 11/08/2006	<sup>37</sup> Test Date 11/17/2006	<sup>38</sup> Test Length 24 hrs	<sup>39</sup> Tbg. Pressure 55	<sup>40</sup> Csg. Pressure 62
<sup>41</sup> Choke Size 16/64	<sup>42</sup> Oil 32	<sup>43</sup> Water 206	<sup>44</sup> Gas 49	<sup>45</sup> AOF	<sup>46</sup> Test Method Pump

<sup>47</sup> I hereby certify that the rules of the Oil Conservation Division have been complied with and that the information given above is true and complete to the best of my knowledge and belief. Signature: 		OIL CONSERVATION DIVISION	
Printed name: MARTHA C. HOWARD		Approved by: 	
Title: STAFF REGULATORY ANALYST		Title: Compliance Officer	
E-mail Address:		Approval Date: 2.7.08	
Date: 05.28.08	Phone: 281-618-4887		