

UNITED STATES
DEPARTMENT OF THE INTERIOR
BUREAU OF LAND MANAGEMENT

Oil Cons.
N.M. DIV-Dist. 2
1301 W. Grand Avenue
Artesia, NM 88210

FORM APPROVED
Budget Bureau No. 1004-0135
Expires: March 31, 1993

SUNDRY NOTICES AND REPORTS ON WELLS

Do not use this form for proposals to drill or to deepen or reentry to a different reservoir.
Use "APPLICATION FOR PERMIT-" for such proposals

SUBMIT IN TRIPLICATE

1. Type of Well

☐ Oil Well ☒ Gas Well ☐ Other

2. Name of Operator

Patterson Petroleum LP

3. Address and Telephone No.

PO Drawer 1416, Snyder, TX 79550 432/685-1414

4. Location of Well (Footage, Sec., T., R., M., or Survey Description)

840' FNL 1830' FWL
Sec 3, T21S, R27E, Lot 6

RECEIVED

NOV - 7 2003

OCD-ARTESIA

5. Lease Designation and Serial No.

NMNM-109754

6. If Indian, Allottee or Tribe Name

7. If Unit or CA, Agreement Designation

8. Well Name and No.

Miller Federal #2

9. API Well No.

30-015-33060

10. Field and Pool, or Exploratory Area

Burton Flat Morrow

11. County or Parish, State

Eddy Co., NM

12. CHECK APPROPRIATE BOX(s) TO INDICATE NATURE OF NOTICE, REPORT, OR OTHER DATA

TYPE OF SUBMISSION

- ☒ Notice of Intent
☐ Subsequent Report
☐ Final Abandonment Notice

TYPE OF ACTION

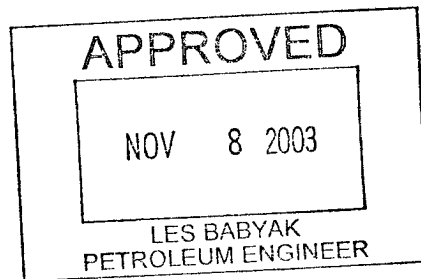
- ☐ Abandonment
☐ Recompletion
☐ Plugging Back
☐ Casing Repair
☐ Altering Casing
☐ Other _____
- ☒ Change of Plans
☐ New Construction
☐ Non-Routine Fracturing
☐ Water Shut-Off
☐ Conversion to Injection
☐ Dispose Water

(Note: Report results of multiple completion on Well Completion or Recompletion Report and Log form.)

13. Describe Proposed or Completed Operations (Clearly state all pertinent details, and give pertinent dates, including estimated date of starting any proposed work. If well is directionally drilled, give subsurface locations and measured and true vertical depths for all markers and zones pertinent to this work.)*

Correct well type from oil well to gas well.

Amend TD from 12,000' to 12,500' and amend Bottom Hole Location from 840' FNL & 1830' FWL to 990' FNL & 1980' FWL. A new plat and well bore sketch detailing BHL attached.



14. I hereby certify that the foregoing is true and correct

Signed

Chuck Morgan

Title Agent, Engineer

Date 10/30/03

(This space for Federal or State office use)

Approved by

Conditions of approval, if any:

Title

Date

District I
1625 N. French Dr. Hobbs, NM 88240

District II
811 South First, Artesia, NM 88210

District III
1000 Rio Brazos Rd., Aztec NM 87410

District IV
2040 South Pacheco, Santa Fe, NM 87505

State of New Mexico
Energy, Minerals & Natural Resources

OIL CONSERVATION DIVISION

2040 South Pacheco
Santa Fe, N M 87505

Form C-102
Revised March 17, 1999
Submit to Appropriate District Office
State Lease - 4 Copies
Fee Lease - 3 Copies

☐ AMENDED REPORT

WELL LOCATION AND ACREAGE DEDICATION PLAT

API Number	Pool Code	Pool Name
		Burton Flat Morrow
Property Code	Property Name	Well Number
	MILLER FEDERAL	2
OGRIID No. 141928	Operation Name PATTERSON PETROLEUM LP	Elevation 3192

Surface Location

UL or Lot No.	Section	Township	Range	Lot Idn.	Feet from the	North/South line	Feet from the	East/West line	County
3	3	21-S	27-E		840	NORTH	1830	WEST	EDDY

Bottom Hole Location If Different From Surface

UL or Lot No.	Section	Township	Range	Lot Idn.	Feet from the	North/South line	Feet from the	East/West line	County
6	3	21-S	27-E		990	NORTH	1980	WEST	EDDY
Dedicated Acres 276	Joint or Infill	Consolidation Code	Order No.						

NO ALLOWABLE WILL BE ASSIGNED TO THIS COMPLETION UNTIL ALL INTEREST HAVE BEEN CONSOLIDATED OR A NON-STANDARD UNIT HAS BEEN APPROVED BY THE DIVISION

	OPERATOR CERTIFICATION I HEREBY CERTIFY THAT THE INFORMATION HEREIN IS TRUE AND CORRECT TO THE BEST OF MY KNOWLEDGE AND BELIEF.	
	Signature <i>Chuck Morgan</i>	
	Printed Name Chuck Morgan	
	Title Engineer, Agent	
Date 10/30/03	SURVEYOR CERTIFICATION I HEREBY CERTIFY THAT THE WELL LOCATION SHOWN ON THIS PLAT WAS PLOTTED FROM FIELD NOTES OF ACTUAL SURVEYS MADE BY ME OR UNDER MY SUPERVISION, AND THAT THE SAME IS TRUE AND CORRECT TO THE BEST OF MY KNOWLEDGE AND BELIEF.	
	Date of Survey SEPTEMBER 8, 2003	
	Signature and Seal of Professional Surveyor 	
	Certificate Number NM PE&ES #5412	

RECEIVED
NOV - 7 2003
OCD-ARTESIA

Company: Patterson Petroleum

Lease/Well: Miller Fed #2

Location: Eddy County

Rig Name:

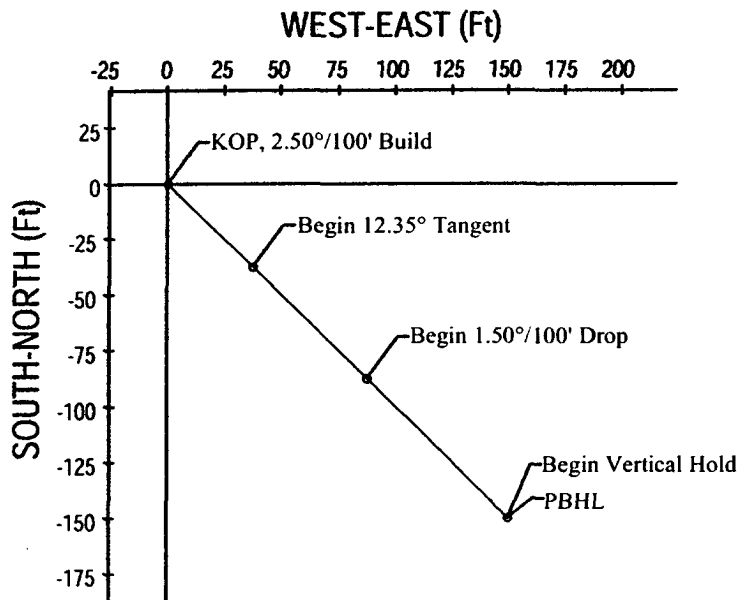
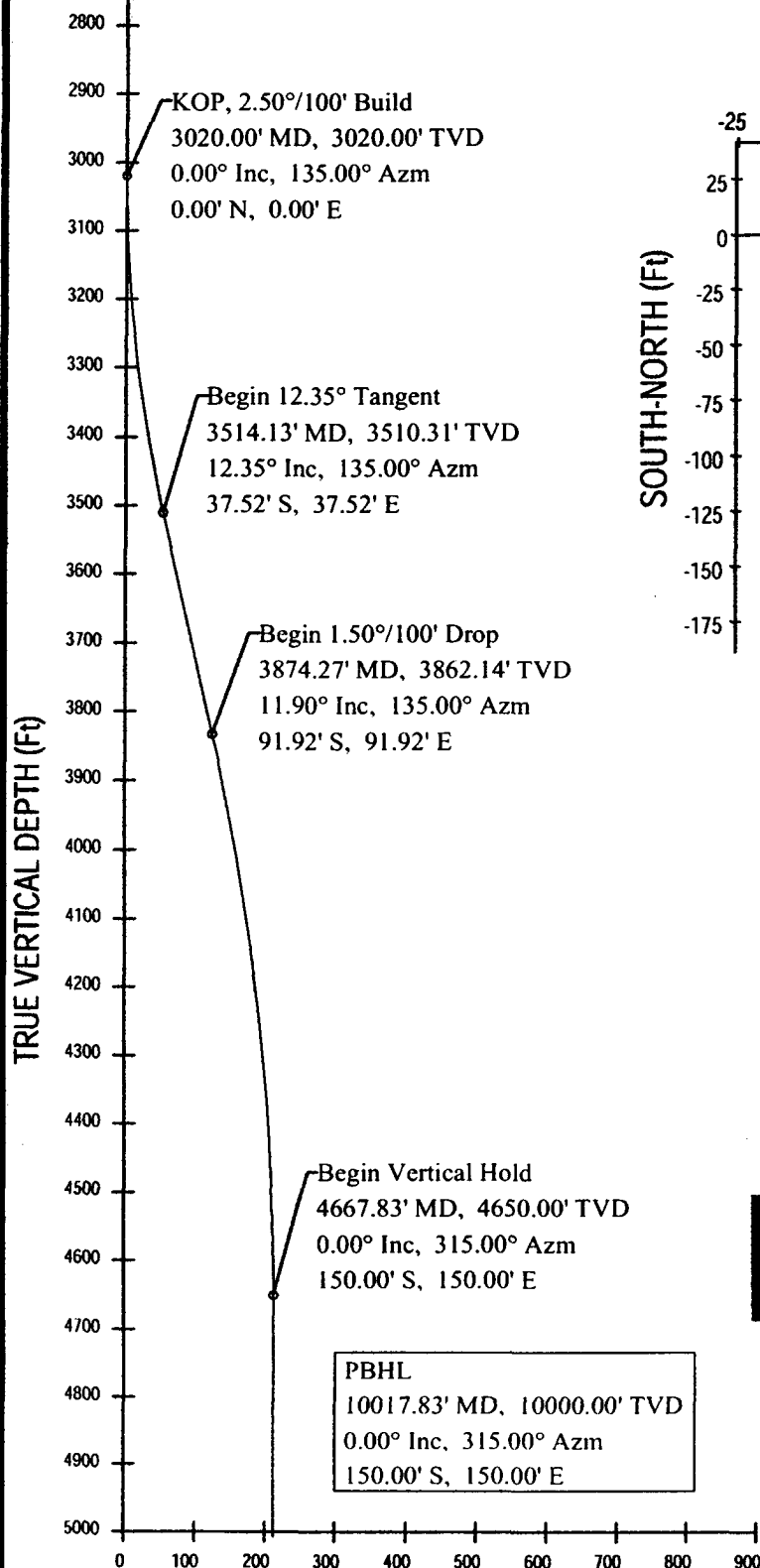
PATTERSON PETROLEUM

State/Country: New Mexico


Declination:

Grid:

Date/Time: 09/16/03



Bearings Referenced to Assume True North



MULTI-SH • T

A BWWC Company

Drawn By: CLD VERTICAL SECTION (Ft) @ 264.17° Azm

Proposal Rev 1
PCN03161r1.dwg