

OCT 20 2008

N.M. Oil Cons. DIV-Dist. 2

1301 W. Grand Avenue

Artesia, NM 88210

Form 3160-5
(April 2004)

OCD-ARTESIA

UNITED STATES
DEPARTMENT OF THE INTERIOR
BUREAU OF LAND MANAGEMENTFORM APPROVED
OMB No. 1004-0137
Expires: March 31, 2007

S

SUNDRY NOTICES AND REPORTS ON WELLS

Do not use this form for proposals to drill or to re-enter an
abandoned well. Use Form 3160-3 (APD) for such proposals.

SUBMIT IN TRIPLICATE- Other instructions on reverse side.

1. Type of Well
☐ Oil Well ☒ Gas Well ☐ Other

2. Name of Operator McKay Oil Corporation

3a. Address
PO Box 2014, Roswell, NM 88202-20143b. Phone No. (include area code)
505.623.4735

4. Location of Well (Footage, Sec., T., R., M., or Survey Description)

760FNL & 660'FWL, Sec. 25, T6S, R22E

5. Lease Serial No.

NM 36190

36195

6. If Indian, Allottee or Tribe Name

7. If Unit or CA/Agreement, Name and/or No.

8. Well Name and No

Remmele C Federal #6

9. API Well No.

30-005-64067

10. Field and Pool, or Exploratory Area

W. Pecos ABO Slope

11. County or Parish, State

Chaves, NM

12. CHECK APPROPRIATE BOX(ES) TO INDICATE NATURE OF NOTICE, REPORT, OR OTHER DATA

TYPE OF SUBMISSION	TYPE OF ACTION			
<input checked="" type="checkbox"/> Notice of Intent	<input type="checkbox"/> Acidize	<input type="checkbox"/> Deepen	<input type="checkbox"/> Production (Start/Resume)	<input type="checkbox"/> Water Shut-Off
<input type="checkbox"/> Subsequent Report	<input type="checkbox"/> Alter Casing	<input type="checkbox"/> Fracture Treat	<input type="checkbox"/> Reclamation	<input type="checkbox"/> Well Integrity
<input type="checkbox"/> Final Abandonment Notice	<input type="checkbox"/> Casing Repair	<input type="checkbox"/> New Construction	<input type="checkbox"/> Recomplete	<input type="checkbox"/> Other
	<input checked="" type="checkbox"/> Change Plans	<input type="checkbox"/> Plug and Abandon	<input type="checkbox"/> Temporarily Abandon	
	<input type="checkbox"/> Convert to Injection	<input type="checkbox"/> Plug Back	<input type="checkbox"/> Water Disposal	

13. Describe Proposed or Completed Operation (clearly state all pertinent details, including estimated starting date of any proposed work and approximate duration thereof. If the proposal is to deepen directionally or recompleat horizontally, give subsurface locations and measured and true vertical depths of all pertinent markers and zones. Attach the Bond under which the work will be performed or provide the Bond No. on file with BLM/BIA. Required subsequent reports shall be filed within 30 days following completion of the involved operations. If the operation results in a multiple completion or recompleat in a new interval, a Form 3160-4 shall be filed once testing has been completed. Final Abandonment Notices shall be filed only after all requirements, including reclamation, have been completed, and the operator has determined that the site is ready for final inspection.)

Operator desires to move the reserve pit to the west side of the drilling pad and build a 2' to 3' berm along the east and south side of the drilling pad as set forth on the attached map, in accordance with a BLM request.

14. I hereby certify that the foregoing is true and correct
Name (Printed/Typed)

James L. Schultz

Title Agent

Signature

Date

05/13/2008

THIS SPACE FOR FEDERAL OR STATE OFFICE USE

Approved by

/s/ Jerry Dutchover

Assistant Field Manager,
Lands And Minerals

Date

OCT 16 2008

Conditions of approval, if any, are attached. Approval of this notice does not warrant or certify that the applicant holds legal or equitable title to those rights in the subject lease which would entitle the applicant to conduct operations thereon.

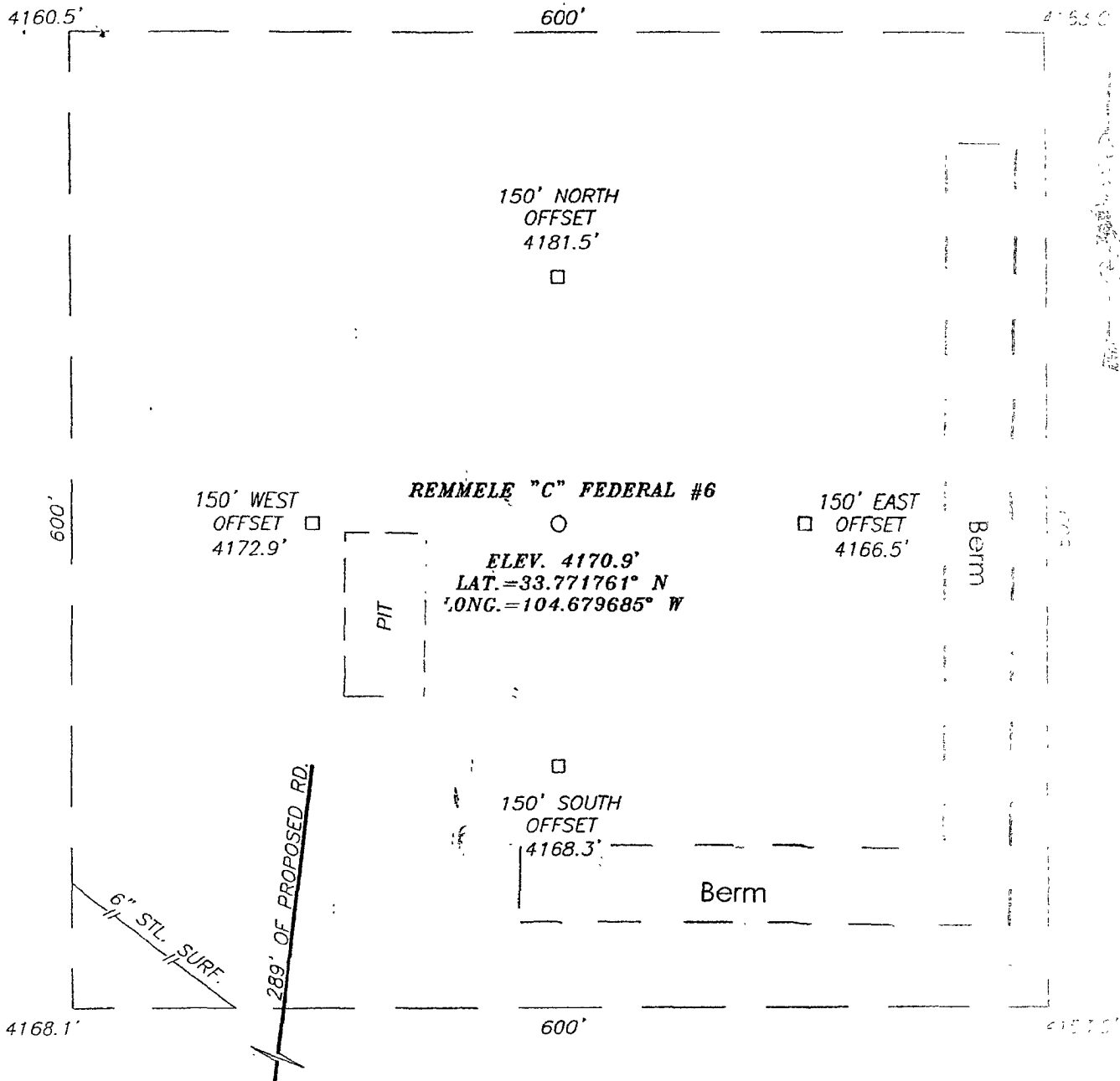
Office

ROSWELL FIELD OFFICE

Title 18 U.S.C. Section 1001 and Title 43 U.S.C. Section 1212, make it a crime for any person knowingly and willfully to make to any department or agency of the United States any false, fictitious or fraudulent statements or representations as to any matter within its jurisdiction.

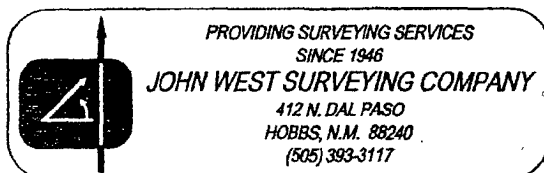
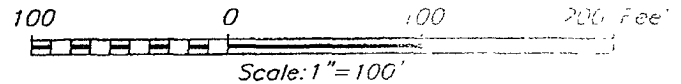
(Instructions on page 2)

SECTION 25, TOWNSHIP 6 SOUTH, RANGE 22 EAST, N.M.P.M.,
CHAVES COUNTY, NEW MEXICO



DIRECTIONS TO LOCATION

FROM THE INTERSECTION OF U.S. HWY. #285 AND
 CO RD. #40 (STARGRASS RD.), GO WEST ON CO.
 RD. #40 APPROX. 3.3 MILES. BEND LEFT AND GO
 SOUTHWEST APPROX. 1.1 MILES. TURN LEFT AND
 GO SOUTH APPROX. 0.7 MILES. TURN RIGHT AND
 GO WEST APPROX. 0.4 MILES. BEND LEFT AND GO
 SOUTHWEST APPROX. 0.45 MILES. STAY RIGHT AT
 FORK AND GO SOUTHWEST APPROX. 0.3 MILES.
 THIS LOCATION IS APPROX. 475 FEET NORTH.



MCKAY OIL CORPORATION

REMMELE "C" FEDERAL #6 WELL
 LOCATED 760 FEET FROM THE NORTH LINE
 AND 660 FEET FROM THE WEST LINE OF SEC. 25, T.
 TOWNSHIP 6 SOUTH, RANGE 22 EAST, N.M.P.M.,
 CHAVES COUNTY, NEW MEXICO

Survey Date: 11/09/07	Sheet: 1 of 1 Sheets
W.O. Number: 07.11.1584	Dr By: AR
Date: 11/21/07	Disk: 07111584
	Scale: 1"=100'