

JAN 27 2009

District I

1725 N French Dr, Hobbs, NM 88240

District II

1301 W Grand Ave, Artesia, NM 88210

District III

1000 Rio Brazos Rd, Aztec, NM 87410

District IV

1220 S St Francis Dr, Santa Fe, NM 87505

OIL CONSERVATION DIVISION
1220 South St. Francis Dr.
Santa Fe, NM 87505

WELL API NO.

30-015-25003

5. Indicate Type of Lease

STATE ☐ FEE ☒

6. State Oil & Gas Lease No.

7. Lease Name or Unit Agreement Name
DAGGER DRAW SWD

8. Well Number 1

9. OGRID Number 241333

10. Pool name or Wildcat
DAGGER DRAW, NORTH

SUNDRY NOTICES AND REPORTS ON WELLS

(DO NOT USE THIS FORM FOR PROPOSALS TO DRILL OR TO DEEPEN OR PLUG BACK TO A DIFFERENT RESERVOIR USE "APPLICATION FOR PERMIT" (FORM C-101) FOR SUCH PROPOSALS)

1. Type of Well: Oil Well ☐
Gas Well ☐ Other SWD2. Name of Operator
CHEVRON MIDCONTINENT, L.P.3. Address of Operator
15 SMITH ROAD, MIDLAND, TEXAS 79705

4. Well Location

Unit Letter E 1495 feet from the NORTH line and 225 feet from the WEST line

Section 22 Township 19-S Range 25-E NMPM County EDDY

11. Elevation (Show whether DR, RKB, RT, GR, etc.)

12. Check Appropriate Box to Indicate Nature of Notice, Report or Other Data

NOTICE OF INTENTION TO:

PERFORM REMEDIAL WORK ☐ PLUG AND ABANDON ☐
TEMPORARILY ABANDON ☐ CHANGE PLANS ☐
PULL OR ALTER CASING ☐ MULTIPLE COMPL ☐
DOWNHOLE COMMINGLE ☐

SUBSEQUENT REPORT OF:

REMEDIAL WORK ☐ ALTERING CASING ☐
COMMENCE DRILLING OPNS. ☐ P AND A ☐
CASING/CEMENT JOB ☐

OTHER:

OTHER: TA WITH CHART

13. Describe proposed or completed operations. (Clearly state all pertinent details, and give pertinent dates, including estimated date of starting any proposed work). SEE RULE 1103. For Multiple Completions: Attach wellbore diagram of proposed completion or recompletion.

1-08-09: MIRU. 1-09-09: TIH W/SNKR BARS TO 7769. TIH W/FREE POINT TOOLS TO 7769. PKR STUCK @ 7769. TBG FREE ABOVE PKR. PU PKR & RBP TO 1903. 1-12-09: TAG FISH @ 7769. PULL RBP TO 7762 & SET. PULL PKR TO 7756. 1-13-09: RBP SET @ 300 FROM SURF. PU PKR TO 3540. 1-14-09: SET PKR @ 7759. PMP PKR FLUID DN BS. LATCH BACK ONTO PKR. SET TBG FLANGE. RAN CHART - TEST CSG TO 500 PSI FOR 30 MINUTES - GOOD. (ORIGINAL CHART & COPY OF CHART ATTACHED). 1-15-09: RIG DOWN. FINAL REPORT

WELL IS TEMPORARILY ABANDONED.

Spud Date:


1-08-09

Rig Release Date:

1-15-09

I hereby certify that the information above is true and complete to the best of my knowledge and belief.

SIGNATURE



TITLE REGULATORY SPECIALIST

DATE 1-21-2009


Type or print name
For State Use Only

DENISE PINKERTON

E-mail address: leakejd@chevron.com

PHONE: 432-687-7375

APPROVED BY:



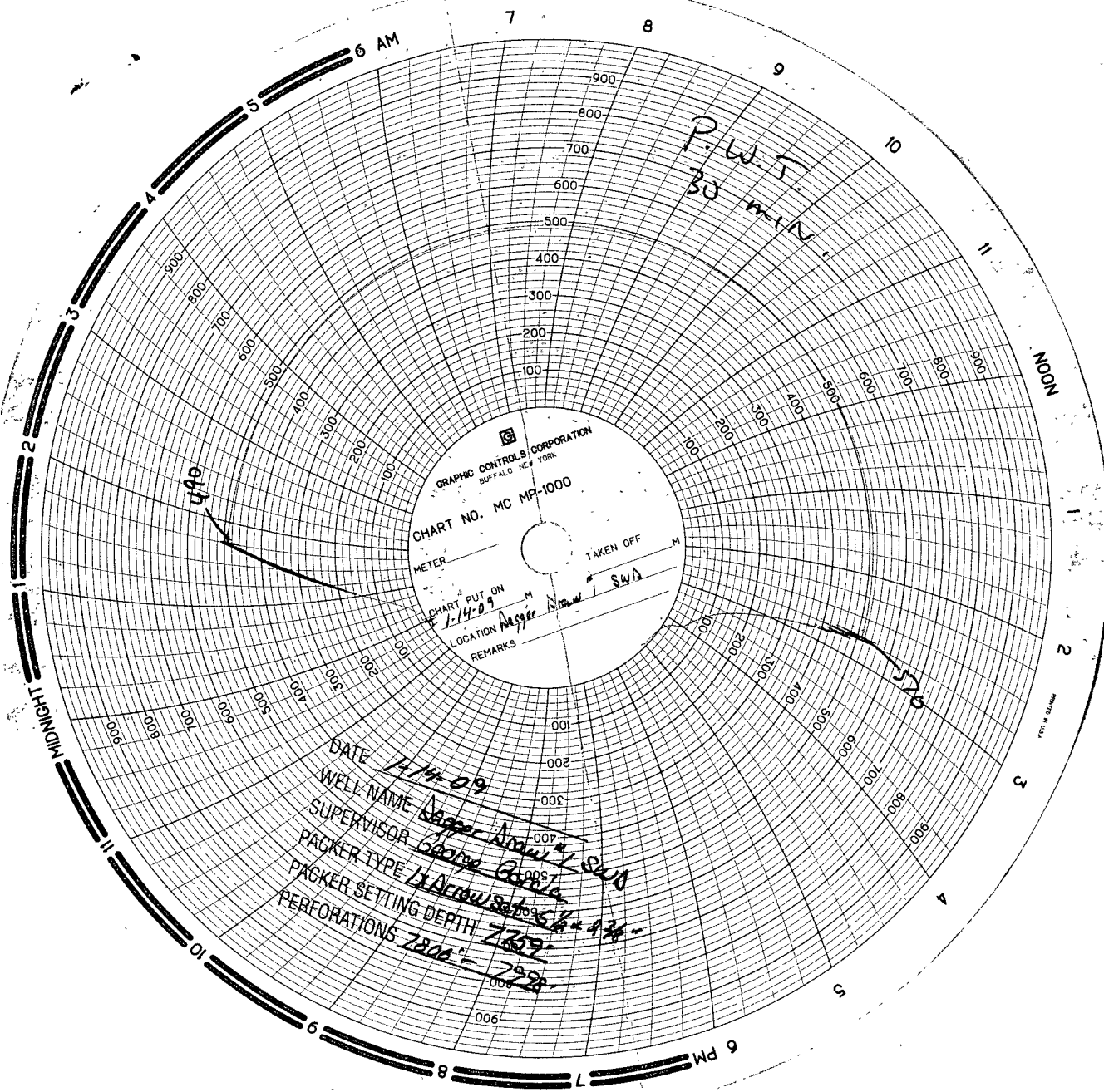
TITLE

Compliance Officer

DATE

1/28/09

Conditions of Approval (if any):



DATE 1-14-09
WELL NAME Cooper Adams L SWD
SUPERVISOR Cooper Adams
PACKER TYPE 1/2" Adams
PACKER SETTING DEPTH 7359'
PERFORATIONS 7200' - 7228'

Dagger Draw #1 SWB
Dagger Draw North Field
T19S, R22E Section 22,
Unit Lett E

1495' FNL - 225' FNL

API: 30-015-25003

County: Eddy St. N.M.