

District I  
1625 N. French Dr., Hobbs, NM 88240  
District II  
1301 W. Grand Avenue, Artesia, NM 88210  
District III  
1000 Rio Brazos Rd., Aztec, NM 87410  
District IV  
1220 S. St. Francis Dr., Santa Fe, NM 87505

State of New Mexico  
Energy, Minerals & Natural Resources

Form C-104  
Revised June 10, 2003

Oil Conservation Division  
1220 South St. Francis Dr.  
Santa Fe, NM 87505

Submit to Appropriate District Office  
5 Copies

FEB 24 2009

☐ AMENDED REPORT

**I. REQUEST FOR ALLOWABLE AND AUTHORIZATION TO TRANSPORT**

<sup>1</sup> Operator name and Address: Chevron USA Inc. COG Operating LLC (Agent) 550 W. Texas Avenue, Suite 1300 Midland, TX 79701		<sup>2</sup> OGRID Number 229137
		<sup>3</sup> Reason for Filing Code/ Effective Date NW effective 1/09/09
<sup>4</sup> API Number 30 - 015-36514	<sup>5</sup> Pool Name Fren;Glorieta Yeso	<sup>6</sup> Pool Code 26770
<sup>7</sup> Property Code 305607	<sup>8</sup> Property Name Skelly Unit	<sup>9</sup> Well Number 983

**I. <sup>10</sup> Surface Location**

UL or lot no. D	Section 23	Township 17S	Range 31E	Lot.Idn	Feet from the 615	North/South Line North	Feet from the 330	East/West line West	County Eddy
--------------------	---------------	-----------------	--------------	---------	----------------------	------------------------------	----------------------	------------------------	----------------

**<sup>11</sup> Bottom Hole Location**

UL or lot no.	Section	Township	Range	Lot Idn	Feet from the	North/South line	Feet from the	East/West line	County
<sup>12</sup> Lse Code F	<sup>13</sup> Producing Method Code P	<sup>14</sup> Gas Connection Date 1/9/09	<sup>15</sup> C-129 Permit Number	<sup>16</sup> C-129 Effective Date	<sup>17</sup> C-129 Expiration Date				

**III. Oil and Gas Transporters**

<sup>18</sup> Transporter OGRID	<sup>19</sup> Transporter Name and Address	<sup>20</sup> POD	<sup>21</sup> O/G	<sup>22</sup> POD ULSTR Location and Description
15694	Navajo Refining Co. Pipeline Div.	5105242	O	
221115	Frontier Field Services	5105244	G	

**IV. Produced Water**

<sup>23</sup> POD 5105246	<sup>24</sup> POD ULSTR Location and Description
------------------------------	--


**V. Well Completion Data**

<sup>25</sup> Spud Date 12/04/08	<sup>26</sup> Ready Date 1/09/09	<sup>27</sup> TD 6700	<sup>28</sup> PBTD 6610	<sup>29</sup> Perforations 5070 - 6470	<sup>30</sup> DHC, MC <input checked="" type="checkbox"/>
<sup>31</sup> Hole Size 17-1/2	<sup>32</sup> Casing & Tubing Size 13-3/8	<sup>33</sup> Depth Set 453	<sup>34</sup> Sacks Cement 475		
12-1/4	8-5/8	1299	600		
7-7/8	5-1/2	6673	1100		
	2-7/8	6259			

**VI. Well Test Data**

<sup>35</sup> Date New Oil 1/09/09	<sup>36</sup> Gas Delivery Date 1/0909	<sup>37</sup> Test Date 1/18/09	<sup>38</sup> Test Length 24	<sup>39</sup> Tbg. Pressure	<sup>40</sup> Csg. Pressure
<sup>41</sup> Choke Size	<sup>42</sup> Oil 41	<sup>43</sup> Water 968	<sup>44</sup> Gas 34	<sup>45</sup> AOF	<sup>46</sup> Test Method P

<sup>47</sup> I hereby certify that the rules of the Oil Conservation Division have been complied with and that the information given above is true and complete to the best of my knowledge and belief.

Signature:   
Printed name: Phyllis A. Edwards

Title: Regulatory Analyst

E-mail Address: pedwards@conchoresources.com

Date: 02/20/09 Phone: 432-685-4340


OIL CONSERVATION DIVISION

Approved by:

Title:

Approval Date:

APR 2 2009

  
Geologist

## DISTRICT I

1625 N. FRENCH DR., HOBBS, NM 88240

## DISTRICT II

1301 W. GRAND AVENUE, ARTESIA, NM 88210

## DISTRICT III

1000 Rio Brazos Rd., Aztec, NM 87410

## DISTRICT IV

1220 S. ST. FRANCIS DR., SANTA FE, NM 87505

## State of New Mexico

Energy, Minerals and Natural Resources Department

OIL CONSERVATION DIVISION  
1220 SOUTH ST. FRANCIS DR.  
Santa Fe, New Mexico 87505

Form C-102

Revised October 12, 2005

Submit to Appropriate District Office

State Lease - 4 Copies

Fee Lease - 3 Copies

## WELL LOCATION AND ACREAGE DEDICATION PLAT

☐ AMENDED REPORT

API Number 30-015-36514	Pool Code 26770	Pool Name FEREN: GLORIETA YESO
Property Code 305607	Property Name SKELLY UNIT	Well Number 983
OGRID No. 229137	Operator Name COG OPERATING, LLC	Elevation 3872'

## Surface Location

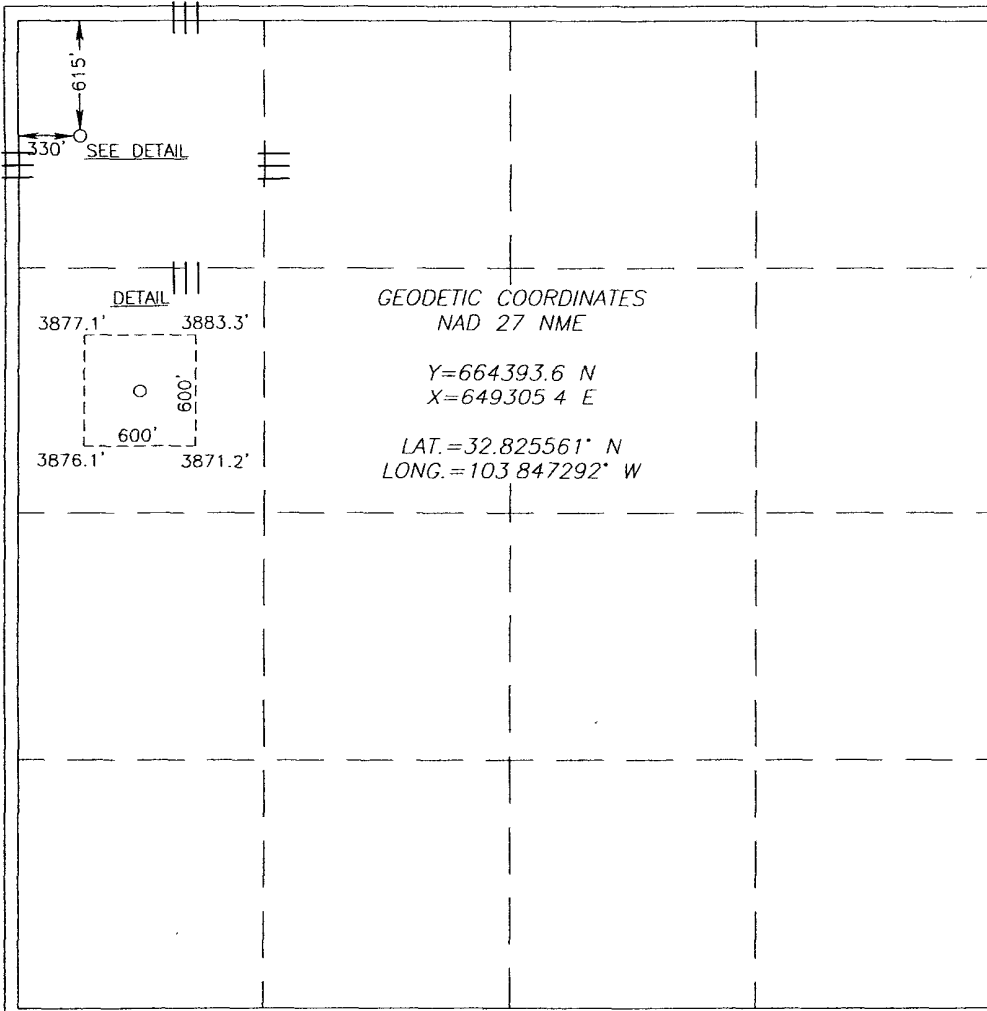
UL or lot No.	Section	Township	Range	Lot Idn	Feet from the	North/South line	Feet from the	East/West line	County
D	23	17-S	31-E		615	NORTH	330	WEST	EDDY

## Bottom Hole Location If Different From Surface

UL or lot No.	Section	Township	Range	Lot Idn	Feet from the	North/South line	Feet from the	East/West line	County

Dedicated Acres	Joint or Infill	Consolidation Code	Order No.

NO ALLOWABLE WILL BE ASSIGNED TO THIS COMPLETION UNTIL ALL INTERESTS HAVE BEEN CONSOLIDATED  
OR A NON-STANDARD UNIT HAS BEEN APPROVED BY THE DIVISION



## OPERATOR CERTIFICATION

I hereby certify that the information herein is true and complete to the best of my knowledge and belief, and that this organization either owns a working interest or unleased mineral interest in the land including the proposed bottom hole location or has a right to drill this well at this location pursuant to a contract with an owner of such mineral or working interest, or to a voluntary pooling agreement or a compulsory pooling order heretofore entered by the division.

*Phyllis A. Edwards* 2-20-09  
Signature Date

Phyllis A. Edwards  
Printed Name

Regulatory Analyst

## SURVEYOR CERTIFICATION

I hereby certify that the well location shown on this plat was plotted from field notes of actual surveys made by me or under my supervision, and that the same is true and correct to the best of my belief.

RONALD J. EIDSON  
Date Surveyed 2-20-09  
Signature & Seal of Professional Surveyor 3239  
NEW MEXICO  
REG. SURVEYOR

Certificate No. GARY EIDSON 12641  
RONALD EIDSON 3239