

FORM APPROVED
OMB No. 1004-0136
Expires November 30, 2000

5. Lease Serial No.
NM-88134

6. If Indian, Allottee or Tribe Name

1a. Type of Work: ☒ DRILL ☐ REENTER

1b. Type of Well: ☒ Oil Well ☐ Gas Well ☐ Other ☐ Single Zone ☐ Multiple Zone

2. Name of Operator
Devon SFS Operating, Inc.

3a. Address 20 North Broadway, Ste 1500 Oklahoma City OK 73102

3b. Phone No. (include area code)
(405) 228-7512

7. If Unit or CA Agreement, Name and No.

8. Lease Name and Well No.
H. B. 11 Federal 7

9. API Well No.
30-015-32606

10. Field and Pool, or Exploratory
Cedar Canyon Bone Spring

4. Location of Well (Report location clearly and in accordance with any State requirements. *)

At surface 2550' FSL & 1600' FWL

At proposed prod. zone

11. Sec., T., R., M., or Blk, and Survey or Area
Unit K Sec 11 T24S R29E

14. Distance in miles and direction from nearest town or post office*

6 miles East of Malaga New Mexico

Carlsbad Controlled Water Basin

12. County or Parish
Eddy

13. State
NM

15. Distance from proposed*
location to nearest
property or lease line, ft.
(Also to nearest drig. unit line, if any)

16. No. of Acres in lease
560

17. Spacing Unit dedicated to this well
40

18. Distance from proposed location*
to nearest well, drilling, completed,
applied for, on this lease, ft.

19. Proposed Depth
8500

20. BLM/BIA Bond No. on file
Rotary

21. Elevations (Show whether DF, KDB, RT, GL, etc.)
3032' GR

22. Approximate date work will start*
11/01/2002

23. Estimated duration
45 days

24. Attachments

The following, completed in accordance with the requirements of Onshore Oil and Gas Order No. 1, shall be attached to this form:

1. Well plat certified by a registered surveyor.
2. A Drilling Plan
3. A Surface Use Plan (if the location is on National Forest System Lands, the SUPO shall be filed with the appropriate Forest Service Office).

4. Bond to cover the operations unless covered by an existing bond on file (see Item 20 above).
5. Operation certification.
6. Such other site specific information and/or plans as may be required by the authorized officer.

25. Signature *Karen Cottom*

Name (Printed/Typed)
Karen Cottom

Date
08/23/2002

Title
Engineering Technician

Approved by (Signature) */s/ Mary J. Rugwell*

Name (Printed/Typed)
/s/ Mary J. Rugwell

Date
OCT 03 2002

Title **FOR FIELD MANAGER**

Office
CARLSBAD FIELD OFFICE

Application approval does not warrant or certify the the applicant holds legal or equitable title to those rights in the subject lease which would entitle the applicant to conduct operations thereon.

Conditions of approval, if any, are attached.

APPROVAL FOR 1 YEAR

Title 18 U.S.C Section 1001 and Title 43 U.S.C. Section 1212, make it a crime for any person knowingly and willfully to make to any department or agency of the United States and false, fictitious or fraudulent statements or representations as to any matter within its jurisdiction.

*(Instructions on reverse)

**APPROVAL SUBJECT TO
GENERAL REQUIREMENTS AND
SPECIAL STIPULATIONS
ATTACHED**

DISTRICT I
P. O. Box 1980
Tobbs, NM 88241-1980

State of New Mexico
Energy, Minerals, and Natural Resources Department

Form C-102
Revised 02-10-94
Instructions on back

DISTRICT II
P. O. Drawer DD
Artesia, NM 88211-0719

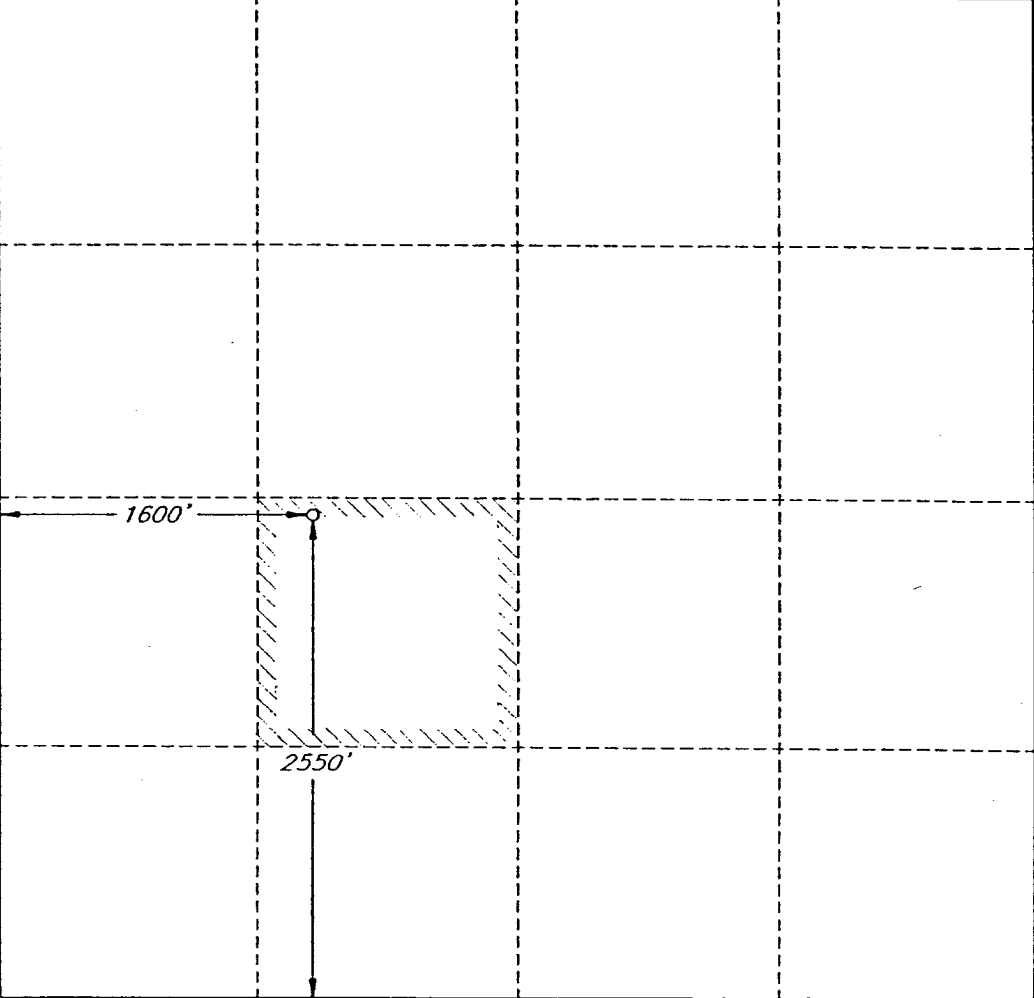
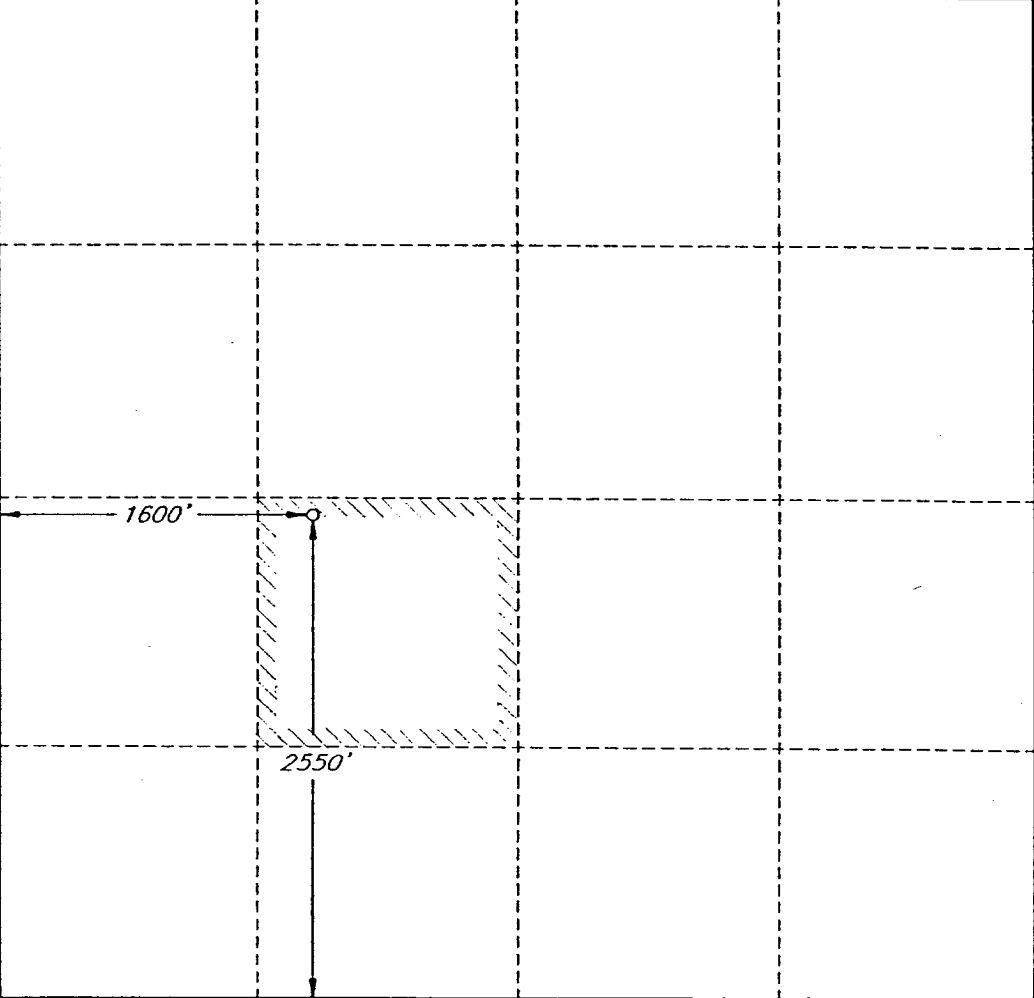

OIL CONSERVATION DIVISION
P. O. Box 2088
Santa Fe, New Mexico 87504-2088

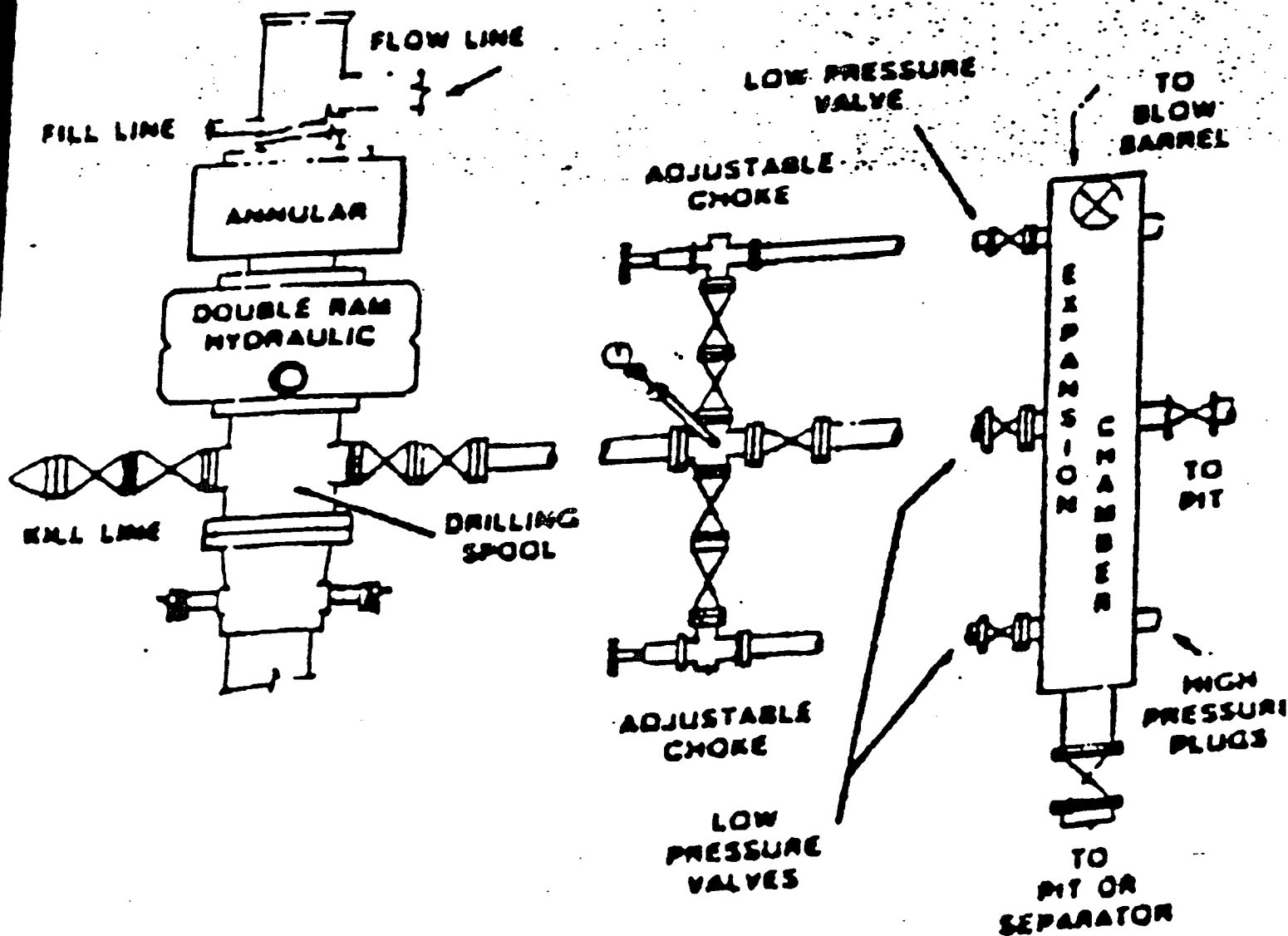
Submit to the Appropriate
District Office
State Lease - 4 copies
Fee Lease - 3 copies

☒ AMENDED REPORT

DISTRICT IV
P. O. Box 2088
Santa Fe, NM 87507-2088

WELL LOCATION AND ACREAGE DEDICATION PLAT

1 API Number		2 Pool Code		3 Pool Name Cedar Canyon Bone Spring					
4 Property Code		5 Property Name HB '11' FEDERAL					6 Well Number 7		
7 OGRID No.		8 Operator Name SANTA FE ENERGY RESOURCES, INC.					9 Elevation 3027'		
10 SURFACE LOCATION									
UL or lot no. K	Section 11	Township 24 SOUTH	Range 29 EAST, N.M.P.M.	Lot Ida	Feet from the 2550'	North/South line SOUTH	Feet from the 1600'	East/West line WEST	County EDDY
"BOTTOM HOLE LOCATION IF DIFFERENT FROM SURFACE"									
UL or lot no.	Section	Township	Range	Lot Ida	Feet from the	North/South line	Feet from the	East/West line	County
12 Dedicated Acres 40		13 Joint or Infill		14 Consolidation Code		15 Order No.			
NO ALLOWABLE WELL BE ASSIGNED TO THIS COMPLETION UNTIL ALL INTERESTS HAVE BEEN CONSOLIDATED OR A NON-STANDARD UNIT HAS BEEN APPROVED BY THE DIVISION									
						OPERATOR CERTIFICATION I hereby certify that the information contained herein is true and complete to the best of my knowledge and belief.			
						Signature <i>James P. "Phil" Stinson</i>			
						Printed Name James P. "Phil" Stinson			
						Title Agent for Santa Fe Energy			
						Date 5-20-97			
						SURVEYOR CERTIFICATION I hereby certify that the well location shown on this plat was plotted from field notes of actual surveys made by me or under my supervision, and that the same is true and correct to the best of my belief.			
						Date of Survey MAY 20, 1997			
						Signature and Seal of Professional Surveyor 			
						Certification V. L. BEZNER, No. 7920			
						JOB #51886 / 48 SE / V.H.B.			



Standard Blowout Preventer Stack