

District I  
1625 N. French Dr., Hobbs, NM 88240  
District II  
1301 W. Grand Avenue, Artesia, NM 88210  
District III  
1000 Rio Brazos Road, Aztec, NM 87410  
District IV  
1220 S. St. Francis Dr., Santa Fe, NM 87505

State of New Mexico  
Energy Minerals and Natural Resources

Oil Conservation Division  
1220 South St. Francis Dr.  
Santa Fe, NM 87505

Form C-141  
Revised October 10, 2003

Submit 2 Copies to appropriate  
District Office in accordance  
with Rule 116 on back  
side of form

### Release Notification and Corrective Action

nmcB0919842224

#### OPERATOR

☒ Initial Report ☒ Final Report

Name of Company Yates Petroleum Corporation	OGRID Number 25575	Contact Robert Asher
Address 104 S. 4 <sup>th</sup> Street, Artesia, NM 88210	API Number 30-015-26297	Telephone No. 505-748-4217
Facility Name Roy AET #2		Facility Type Battery

Surface Owner Fee	Mineral Owner Fee	Lease No
----------------------	----------------------	----------

#### LOCATION OF RELEASE

Unit Letter M	Section 8	Township 19S	Range 25E	Feet from the 710'	North/South Line South	Feet from the 710	East/West Line West	County Eddy
------------------	--------------	-----------------	--------------	-----------------------	---------------------------	----------------------	------------------------	----------------

Latitude 32.67011 Longitude 104.51265




#### NATURE OF RELEASE

Type of Release Produced Water	Volume of Release 5 B/PW	Volume Recovered 4 B/PW
Source of Release Water Leg	Date and Hour of Occurrence 3/27/2009 - AM	Date and Hour of Discovery 3/27/2009 - AM
Was Immediate Notice Given? <input type="checkbox"/> Yes <input type="checkbox"/> No <input checked="" type="checkbox"/> Not Required	If YES, To Whom? N/A	
By Whom? N/A	Date and Hour N/A	
Was a Watercourse Reached? <input type="checkbox"/> Yes <input checked="" type="checkbox"/> No	If YES, Volume Impacting the Watercourse. N/A	
If a Watercourse was Impacted, Describe Fully.* N/A		

Describe Cause of Problem and Remedial Action Taken.\*  
High winds broke water leg on 500 BRL water tank. Vacuum truck crew called.

Describe Area Affected and Cleanup Action Taken.\*  
Area approximately 30' X 15' contained on south side of battery and east side location pad, vacuum truck picked up remaining produced water. Depth to Ground Water: >100'. Wellhead Protection Area: No, Distance to Surface Water Body: >1000'. SITE RANKING IS 0. Based on amounts released/recovered and site ranking, Yates Petroleum Corporation requests closure.

I hereby certify that the information given above is true and complete to the best of my knowledge and understand that pursuant to NMOCED rules and regulations all operators are required to report and/or file certain release notifications and perform corrective actions for releases which may endanger public health or the environment. The acceptance of a C-141 report by the NMOCED marked as "Final Report" does not relieve the operator of liability should their operations have failed to adequately investigate and remediate contamination that pose a threat to ground water, surface water, human health or the environment. In addition, NMOCED acceptance of a C-141 report does not relieve the operator of responsibility for compliance with any other federal, state, or local laws and/or regulations.

Signature: 	OIL CONSERVATION DIVISION	
Printed Name: Robert Asher	Approved by: 	Signed By: 
Title: Environmental Regulatory Agent	Approval Date: JUL 17 2009	Expiration Date: N/A
E-mail Address: bobu@ypenn.com	Conditions of Approval: N/A	Attached <input type="checkbox"/>
Date: April 1, 2009	Phone: 505-748-4217	

\* Attach Additional Sheets If Necessary