

OPERATOR MEWBOURNE OIL CO.  
WELL/LEASE LONG DRAW 9 "O" #1  
COUNTY EDDY

063-0287


STATE OF NEW MEXICO  
DEVIATION REPORT

---


244	1.00
1,114	2.00
1,363	1.00
1,769	2.50
2,020	2.50
2,275	2.00
2,553	2.50
2,800	2.00
3,050	1.00
3,308	2.00

STATE OF TEXAS


COUNTY OF MIDLAND

BY: 

The foregoing instrument was acknowledged before me on  
Moore on behalf of Patterson-UTL Drilling Company LLC.

  
Notary Public for Midland County, Texas  
My Commission Expires: 4/11/11

October 28, 2009 , by Steve



MR2