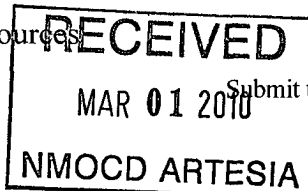


District I  
1625 N French Dr, Hobbs, NM 88240  
District II  
1301 W Grand Avenue, Artesia, NM 88210  
District III  
1000 Rio Brazos Rd., Aztec, NM 87410  
District IV  
1220 S. St Francis Dr, Santa Fe, NM 87505

State of New Mexico  
Energy, Minerals & Natural Resources  
Oil Conservation Division  
1220 South St. Francis Dr.  
Santa Fe, NM 87505

Form C-104  
Revised June 10, 2003



Submit to Appropriate District Office  
5 Copies

☐ AMENDED REPORT

I. REQUEST FOR ALLOWABLE AND AUTHORIZATION TO TRANSPORT

<sup>1</sup> Operator name and Address: Chevron USA Inc. COG Operating LLC (Agent) 550 W. Texas Avenue, Suite 1300 Midland, TX 79701		<sup>2</sup> OGRID Number 229137
		<sup>3</sup> Reason for Filing Code/ Effective Date NW effective 01/18/10
<sup>4</sup> API Number 30 - 015-36965	<sup>5</sup> Pool Name Fren; Glorieta, Yeso	<sup>6</sup> Pool Code 26770
<sup>7</sup> Property Code 305607	<sup>8</sup> Property Name Skelly Unit	<sup>9</sup> Well Number 634

I. <sup>10</sup> Surface Location

Ul or lot no. N	Section 14	Township 17S	Range 31E	Lot.Idn	Feet from the 200	North/South Line South	Feet from the 2344	East/West line West	County Eddy
--------------------	---------------	-----------------	--------------	---------	----------------------	---------------------------	-----------------------	------------------------	----------------

<sup>11</sup> Bottom Hole Location

UL or lot no.	Section	Township	Range	Lot Idn	Feet from the	North/South line South	Feet from the	East/West line	County
<sup>12</sup> Lse Code F	<sup>13</sup> Producing Method Code P	<sup>14</sup> Gas Connection Date 01/18/10	<sup>15</sup> C-129 Permit Number	<sup>16</sup> C-129 Effective Date	<sup>17</sup> C-129 Expiration Date				

III. Oil and Gas Transporters

<sup>18</sup> Transporter OGRID	<sup>19</sup> Transporter Name and Address	<sup>20</sup> POD	<sup>21</sup> O/G	<sup>22</sup> POD ULSTR Location and Description
15694	Navajo Refining Co. Pipeline Div.	5105242	O	
221115	Frontier Field Services	5105244	G	

IV. Produced Water

<sup>23</sup> POD 5105246	<sup>24</sup> POD ULSTR Location and Description
------------------------------	--


V. Well Completion Data

<sup>25</sup> Spud Date 12/14/09	<sup>26</sup> Ready Date 01/18/10	<sup>27</sup> TD 6820	<sup>28</sup> PBSD 6780	<sup>29</sup> Perforations 5134 - 6460	<sup>30</sup> DHC, MC
<sup>31</sup> Hole Size 17-1/2	<sup>32</sup> Casing & Tubing Size 13-3/8	<sup>33</sup> Depth Set 448	<sup>34</sup> Sacks Cement 500		
11	8-5/8	1805	550		
7-7/8	5-1/2	6820	1250		
	2-7/8	6450			

VI. Well Test Data

<sup>35</sup> Date New Oil 02/21/10	<sup>36</sup> Gas Delivery Date 02/21/10	<sup>37</sup> Test Date 02/21/10	<sup>38</sup> Test Length 24	<sup>39</sup> Tbg. Pressure 70	<sup>40</sup> Csg. Pressure 70
<sup>41</sup> Choke Size	<sup>42</sup> Oil 160	<sup>43</sup> Water 486	<sup>44</sup> Gas 337	<sup>45</sup> AOF	<sup>46</sup> Test Method P

<sup>47</sup> I hereby certify that the rules of the Oil Conservation Division have been complied with and that the information given above is true and complete to the best of my knowledge and belief.

Signature: 

Printed name: Kanicia Carrillo

Title: Regulatory Analyst

E-mail Address: kcarrillo@conchoresources.com


Date: 02/25/10 Phone: 432-685-4332

OIL CONSERVATION DIVISION

Approved by:

Title:

Approval Date:

  
Dist. II Supervisor  
04/09/2010