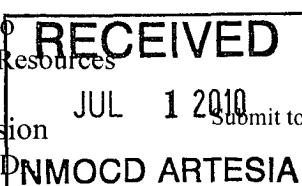


District I
1625 N French Dr , Hobbs, NM 88240
District II
1301 W. Grand Avenue, Artesia, NM 88210
District III
1000 Rio Brazos Road, Aztec, NM 87410
District IV
1220 S. St Francis Dr , Santa Fe, NM 87505

State of New Mexico
Energy Minerals and Natural Resources

Oil Conservation Division
1220 South St. Francis
Santa Fe, NM 87505



Form C-101
June 16, 2008

Submit to appropriate District Office
☐ AMENDED REPORT

APPLICATION FOR PERMIT TO DRILL, RE-ENTER, DEEPEN, PLUGBACK, OR ADD A ZONE

¹ Operator Name and Address Marbob Energy Corporation PO Box 227 Artesia, NM 88211-0227		² OGRID Number 14049
		³ API Number 30 - 015-32374
⁴ Property Code 28067	⁵ Property Name Walterthon Fee	⁶ Well No 2
⁹ Proposed Pool 1 Strawn		¹⁰ Proposed Pool 2 Wolfcamp

⁷ Surface Location

UL or lot no	Section	Township	Range	Lot Idn	Feet from the	North/South line	Feet from the	East/West line	County
D	21	22S	27E		855	North	660	West	Eddy

⁸ Proposed Bottom Hole Location If Different From Surface

UL or lot no	Section	Township	Range	Lot Idn	Feet from the	North/South line	Feet from the	East/West line	County

Additional Well Information

¹¹ Work Type Code P	¹² Well Type Code G	¹³ Cable/Rotary R	¹⁴ Lease Type Code P	¹⁵ Ground Level Elevation 3115'
¹⁶ Multiple N	¹⁷ Proposed Depth 12303'	¹⁸ Formation Morrow	¹⁹ Contractor	²⁰ Spud Date 11/14/02

²¹ Proposed Casing and Cement Program

Hole Size	Casing Size	Casing weight/foot	Setting Depth	Sacks of Cement	Estimated TOC
17 1/2"	13 3/8" existing	48#	352'	475 sx	0
12 1/4"	9 5/8" existing	36#	1772'	700 sx	0
8 3/4"	7" existing	23#	9000'	1250 sx	0
6 1/8"	4 1/2" existing	11.6#	12030'	315 sx	8365' TS

²² Describe the proposed program. If this application is to DEEPEN or PLUG BACK, give the data on the present productive zone and proposed new productive zone. Describe the blowout prevention program, if any. Use additional sheets if necessary.

Marbob Energy Corporation proposes to perforate, acidize & test the Strawn and/or Wolfcamp zones as follows:

Set CIBP + 35' cmt @ 11375' to abandon the Morrow zone.
Strawn 10252' - 10358' (18 shots) 4000 gal NE Fe 15% HCl acid

Set CIBP + 35' cmt @ 10225' to abandon the Strawn zone.
Wolfcamp 9660' - 9847' (17 shots) 4000 Gal NE Fe 15% HCl acid


Any zone to be abandoned will be done with a CIBP + 35' cmt set within 50-100' of the top perforation. Marginally producing zones will be downhole commingled with NMOC D approval. A pkr/RBP, pkr/CBP and/or pkr/CIBP combination will be used when testing each zone.

²³ I hereby certify that the information given above is true and complete to the best of my knowledge and belief

Signature 		OIL CONSERVATION DIVISION	
Printed name Diana J. Briggs		Approved by. 	
Title Production Manager		Title Goodwin	
E-mail Address. dbriggs@marbob.com		Approval Date 7/1/2010	
Date 6/29/10		Expiration Date	
Phone (575) 748-3303		Conditions of Approval Attached <input type="checkbox"/>	

District I
1625 N. French Dr., Hobbs, NM 88240
District II
1301 W. Grand Avenue, Artesia, NM 88210
District III
1000 Rio Brazos Rd., Aztec, NM 87410
District IV
1220 S. St. Francis Dr., Santa Fe, NM 87505

State of New Mexico
Energy, Minerals & Natural Resources Department
OIL CONSERVATION DIVISION
1220 South St. Francis Dr.
Santa Fe, NM 87505



Form C-102
Revised October 15, 2009
Submit one copy to appropriate
District Office

☐ AMENDED REPORT

WELL LOCATION AND ACREAGE DEDICATION PLAT

¹ API Number 30-015-32374	² Pool Code	³ Pool Name Strawn
⁴ Property Code 28067	⁵ Property Name Walterthon Fee	
⁷ OGRID No. 14049	⁸ Operator Name Marbob Energy Corporation	⁶ Well Number 2
		⁹ Elevation 3115' GL

¹⁰ Surface Location

UL or lot no. D	Section 21	Township 22S	Range 27E	Lot Idn	Feet from the 855	North/South line North	Feet from the 660	East/West line West	County Eddy
---------------------------	----------------------	------------------------	---------------------	---------	-----------------------------	----------------------------------	-----------------------------	-------------------------------	-----------------------

¹¹ Bottom Hole Location If Different From Surface

UL or lot no.	Section	Township	Range	Lot Idn	Feet from the	North/South line	Feet from the	East/West line	County
---------------	---------	----------	-------	---------	---------------	------------------	---------------	----------------	--------

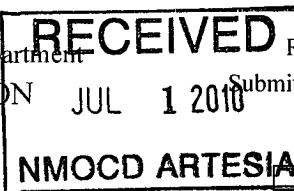
¹² Dedicated Acres 320	¹³ Joint or Infill	¹⁴ Consolidation Code	¹⁵ Order No.
---	-------------------------------	----------------------------------	-------------------------

No allowable will be assigned to this completion until all interests have been consolidated or a non-standard unit has been approved by the division.

¹⁶ 	¹⁷ OPERATOR CERTIFICATION I hereby certify that the information contained herein is true and complete to the best of my knowledge and belief, and that this organization either owns a working interest or released mineral interest in the land including the proposed bottom hole location or has a right to drill this well at this location pursuant to a contract with an owner of such a mineral or working interest, or to a voluntary pooling agreement or a compulsory pooling order heretofore entered by the division June 29, 2010 Signature Date Diana J Briggs Production Manager Printed Name			
¹⁸ SURVEYOR CERTIFICATION I hereby certify that the well location shown on this plat was plotted from field notes of actual surveys made by me or under my supervision, and that the same is true and correct to the best of my belief July 2, 2002 Date of Survey Signature and Seal of Professional Surveyor REFER TO ORIGINAL PLAT Ronald J Eidson 3239 Certificate Number				

District I
1625 N. French Dr., Hobbs, NM 88240
District II
1301 W. Grand Avenue, Artesia, NM 88210
District III
1000 Rio Brazos Rd., Aztec, NM 87410
District IV
1220 S. St. Francis Dr., Santa Fe, NM 87505

State of New Mexico
Energy, Minerals & Natural Resources Department
OIL CONSERVATION DIVISION
1220 South St. Francis Dr.
Santa Fe, NM 87505



Form C-102
Revised October 15, 2009
Submit one copy to appropriate
District Office
AMENDED REPORT

WELL LOCATION AND ACREAGE DEDICATION PLAT

¹ API Number 30-015-32374	² Pool Code	³ Pool Name Wolfcamp
⁴ Property Code 28067	⁵ Property Name Walterthon Fee	
⁷ OGRID No. 14049	⁸ Operator Name Marbob Energy Corporation	⁶ Well Number 2
		⁹ Elevation 3115' GL

¹⁰ Surface Location

UL or lot no. D	Section 21	Township 22S	Range 27E	Lot Idn	Feet from the 855	North/South line North	Feet from the 660	East/West line West	County Eddy
---------------------------	----------------------	------------------------	---------------------	---------	-----------------------------	----------------------------------	-----------------------------	-------------------------------	-----------------------

¹¹ Bottom Hole Location If Different From Surface

UL or lot no.	Section	Township	Range	Lot Idn	Feet from the	North/South line	Feet from the	East/West line	County
---------------	---------	----------	-------	---------	---------------	------------------	---------------	----------------	--------

¹² Dedicated Acres 320	¹³ Joint or Infill	¹⁴ Consolidation Code	¹⁵ Order No.
---	-------------------------------	----------------------------------	-------------------------

No allowable will be assigned to this completion until all interests have been consolidated or a non-standard unit has been approved by the division.

¹⁶ 				¹⁷ OPERATOR CERTIFICATION <i>I hereby certify that the information contained herein is true and complete to the best of my knowledge and belief, and that this organization either owns a working interest or unleased mineral interest in the land including the proposed bottom hole location or has a right to drill this well at this location pursuant to a contract with an owner of such a mineral or working interest, or to a voluntary pooling agreement or a compulsory pooling order heretofore entered by the division</i> Signature Date June 29, 2010 Production Manager Diana J. Briggs Printed Name	
¹⁸ SURVEYOR CERTIFICATION <i>I hereby certify that the well location shown on this plat was plotted from field notes of actual surveys made by me or under my supervision, and that the same is true and correct to the best of my belief</i> Date of Survey Signature and Seal of Professional Surveyor REFER TO ORIGINAL PLAT Ronald J. Eidson 3239 Certificate Number					