

PO Box 1370
Artesia, NM 88211-1370
(575) 748-1288

RECEIVED

SEP 23 2010

NMOCD ARTESIA

March-30, 2010

RKI Exploration
3817 NW Expressway
Suite 950
Oklahoma City, OK 73112

RE: RDX 15-8
Sec. 15, T26S, R30E
Eddy County, New Mexico

Dear Sir,

The attached is the Deviation Survey for the above captioned well.

Very truly yours,


A handwritten signature in cursive script, appearing to read "Eddie C. LaRue".

Eddie C. LaRue
Operations Manager


State of New Mexico }
County of Eddy }

The foregoing was acknowledged before me this 30th day of March, 2010.

A handwritten signature in cursive script, appearing to read "Regina L. Garner".

Notary Public

Date	Depth	Deviation
3/12/2010	265	0.08
3/12/2010	476	0.70
3/13/2010	741	0.40
3/15/2010	1176	1.30
3/15/2010	1270	0.60
3/16/2010	1555	0.50
3/16/2010	1841	0.20
3/16/2010	2127	0.40
3/17/2010	2412	0.20
3/17/2010	2729	0.10
3/18/2010	3014	1.30
3/18/2010	3141	1.40
3/18/2010	3299	1.50
3/19/2010	3496	2.20
3/21/2010	3712	1.20
3/22/2010	4220	0.00
3/22/2010	4696	0.50
3/23/2010	5206	0.80
3/23/2010	5712	0.50
3/24/2010	6188	0.60
3/25/2010	6665	1.00
3/25/2010	6887	1.00



mm2



API Well Number Banner

Report Description

This report shows a Well's API Number in Barcode format for purposes of scanning. The Barcode format is Code 39.



30015243000000

30 15 24300

FORTSON FEDERAL COM No.001

ADVENTURE EXPLORATION PARTNERS, LLC


UNITED STATES
DEPARTMENT OF THE INTERIOR
BUREAU OF LAND MANAGEMENT

OCD 900 Artesia

FORM APPROVED

OMB No. 1004-0137

Expires 12/31/2010



SUNDRY NOTICES AND REPORTS ON WELLS
Do not use this form for proposals to drill or to re-enter an abandoned well. Use Form 3160-3 (APD) for such proposals.

SUBMIT IN TRIPLICATE – Other instructions on page 2.

1 Type of Well

☐ Oil Well ☒ Gas Well ☐ Other

2 Name of Operator
Adventure Exploration Partners, LLC

3a Address
500 W Texas Ave, Suite 1000
Midland, TX 79701

3b Phone No (include area code)
432-684-8006

4 Location of Well (Footage Sec., T.R.M., or Survey Description)
E/2 NW/4, Section 12, T24S, R28E

7 If Unit of CA/Agreement, Name and/or No.
Agreement NM 72262

8 Well Name and No
Fortson Federal Com #1

9 API Well No
30-015-24300

10 Field and Pool or Exploratory Area

11 Country or Parish, State
Eddy County, New Mexico

12 CHECK THE APPROPRIATE BOX(ES) TO INDICATE NATURE OF NOTICE, REPORT OR OTHER DATA

TYPE OF SUBMISSION	TYPE OF ACTION			
<input type="checkbox"/> Notice of Intent	<input type="checkbox"/> Acidize	<input type="checkbox"/> Deepen	<input type="checkbox"/> Production (Start/Resume)	<input type="checkbox"/> Water Shut-Off
<input type="checkbox"/> Subsequent Report	<input type="checkbox"/> Alter Casing	<input type="checkbox"/> Fracture Treat	<input type="checkbox"/> Reclamation	<input type="checkbox"/> Well Integrity
<input type="checkbox"/> Final Abandonment Notice	<input type="checkbox"/> Casing Repair	<input type="checkbox"/> New Construction	<input type="checkbox"/> Recomplete	<input checked="" type="checkbox"/> Other Change of Operator
	<input type="checkbox"/> Change Plans	<input type="checkbox"/> Plug and Abandon	<input type="checkbox"/> Temporarily Abandon	
	<input type="checkbox"/> Convert to Injection	<input type="checkbox"/> Plug Back	<input type="checkbox"/> Water Disposal	

13 Describe Proposed or Completed Operation: Clearly state all pertinent details, including estimated starting date of any proposed work and approximate duration thereof. If the proposal is to deepen directionally or recomplete horizontally, give subsurface locations and measured and true vertical depths of all pertinent markers and zones. Attach the Bond under which the work will be performed or provide the Bond No. on file with BLM/BIA. Required subsequent reports must be filed within 30 days following completion of the involved operations. If the operation results in a multiple completion or recompletion in a new interval, a Form 3160-4 must be filed once testing has been completed. Final Abandonment Notices must be filed only after all requirements, including reclamation, have been completed and the operator has determined that the site is ready for final inspection.)

THE OPERATION OF THE ABOVE MENTIONED LEASE AND WELL HAVE BEEN TRANSFERRED FROM:

REX ENERGY OPERATING CORP.
1965 WADDLE ROAD
STATE COLLEGE, PA 16803

TO:

ADVENTURE EXPLORATION PARTNERS, LLC
500 W. TEXAS AVE., SUITE 1000
MIDLAND, TEXAS 79701
BLM BOND #NMB000637

ADVENTURE EXPLORATION PARTNERS, LLC ACCEPTS ALL APPLICABLE TERMS, CONDITIONS, STIPULATIONS, AND RESTRICTIONS CONCERNING OPERATIONS CONDUCTED ON THE LEASED LAND OR PORTION THEREOF UNDER \$25,000.00 STATEWIDE BLM BOND NUMBER NMB000637. ALL WORKING INTEREST OWNERS HAVE BEEN NOTIFIED OF THIS CHANGE OF OPERATOR.

14 I hereby certify that the foregoing is true and correct Name (Printed/Typed)
PAUL L. LUCAS

Title PRESIDENT

Signature

Date 01/26/2010

THIS SPACE FOR FEDERAL OR STATE OFFICE USE

Approved by

Conditions of approval, if any, are attached Approval of this notice does not warrant or certify that the applicant holds legal or equitable title to those rights in the subject lease which would entitle the applicant to conduct operations thereon


Title

Office

Title 18 U S C Section 1001 and Title 43 U S C Section 1212, make it a crime for any person knowingly and willfully to make any department or agency of the United States any false, fictitious or fraudulent statements or representations as to any matter within its jurisdiction

(Instructions on page 2)

effective 10/1/08
effective 4/1/2009 ~ OCD Permit #93225



nmz



API Well Number Banner

Report Description

This report shows a Well's API Number in Barcode format for purposes of scanning. The Barcode format is Code 39.



30015266290000

30 15 26629

DAVID ROSS FEDERAL SWD No.001

YATES PETROLEUM CORPORATION

9/23/2010

Submit 3 Copies To Appropriate District Office
District I
1625 N French Dr , Hobbs, NM 88240
District II
1301 W. Grand Ave , Artesia, NM 88210
District III
1000 Rio Brazos Rd , Aztec, NM 87410
District IV
1220 S. St Francis Dr , Santa Fe, NM 87505

State of New Mexico
Energy, Minerals and Natural Resources

Form C-103
May 27, 2004

OIL CONSERVATION DIVISION
1220 South St. Francis Dr.
Santa Fe, NM 87505

WELL API NO. 30-015-26629
5. Indicate Type of Lease STATE <input type="checkbox"/> FEE <input checked="" type="checkbox"/>
6. State Oil & Gas Lease No. NM-0486
7. Lease Name or Unit Agreement Name DAVID ROSS FEDERAL SWD
8. Well Number 1
9. OGRID Number 025575
10. Pool name or Wildcat Undesignated Delaware

SUNDRY NOTICES AND REPORTS ON WELLS (DO NOT USE THIS FORM FOR PROPOSALS TO DRILL OR TO DEEPEN OR PLUG BACK TO A DIFFERENT RESERVOIR USE "APPLICATION FOR PERMIT" (FORM C-101) FOR SUCH PROPOSALS.)	
1. Type of Well: Oil Well <input type="checkbox"/> Gas Well <input checked="" type="checkbox"/> Other SWD	
2. Name of Operator Yates Petroleum Corporation	
3. Address of Operator 105 S. 4 th Street, Artesia, NM 88210	
4. Well Location Unit Letter <u>H</u> : <u>1980</u> feet from the <u>North</u> line and <u>660</u> feet from the <u>East</u> line Section <u>35</u> Township <u>22S</u> Range <u>31E</u> NMPM <u>Eddy</u> County	
11. Elevation (Show whether DR, RKB, RT, GR, etc.)	
Pit or Below-grade Tank Application <input type="checkbox"/> or Closure <input type="checkbox"/>	
Pit type _____ Depth to Groundwater _____ Distance from nearest fresh water well _____ Distance from nearest surface water _____	
Pit Liner Thickness: _____ mil Below-Grade Tank: Volume _____ bbls; Construction Material _____	

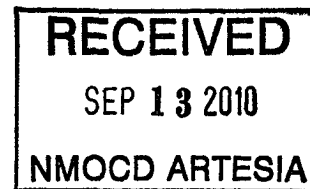
12. Check Appropriate Box to Indicate Nature of Notice, Report or Other Data

NOTICE OF INTENTION TO:		SUBSEQUENT REPORT OF:	
PERFORM REMEDIAL WORK <input type="checkbox"/>	PLUG AND ABANDON <input type="checkbox"/>	REMEDIAL WORK <input type="checkbox"/>	ALTERING CASING <input type="checkbox"/>
TEMPORARILY ABANDON <input type="checkbox"/>	CHANGE PLANS <input type="checkbox"/>	COMMENCE DRILLING OPNS. <input type="checkbox"/>	PLUG AND ABANDON <input type="checkbox"/>
PULL OR ALTER CASING <input type="checkbox"/>	MULTIPLE COMPL <input type="checkbox"/>	CASING/CEMENT JOB <input type="checkbox"/>	
OTHER: <input type="checkbox"/>		OTHER: MIT <input checked="" type="checkbox"/>	

13. Describe proposed or completed operations. (Clearly state all pertinent details, and give pertinent dates, including estimated date of starting any proposed work). SEE RULE 1103. For Multiple Completions: Attach wellbore diagram of proposed completion or recompletion.

Mechanical Integrity test was conducted on 9/8/2010.

OCD retained original chart.



I hereby certify that the information above is true and complete to the best of my knowledge and belief. I further certify that any pit or below-grade tank has been/will be constructed or closed according to NMOCD guidelines ☐, a general permit ☒ or an (attached) alternative OCD-approved plan ☐.

SIGNATURE Susan S. Lopez TITLE Regulatory Compliance Tech DATE September 8, 2010
Type or print name Susan S. Lopez E-mail address: susanl@ypcnm.com Telephone No. 575-748-1471

For State Use Only
APPROVED BY: Richard Inas TITLE COMPLIANCE OFFICER DATE 9/14/10
Conditions of Approval (if any):