

District I  
1625 N. French Dr., Hobbs, NM 88240  
District II  
1301 W. Grand Avenue, Artesia, NM 88210  
District III  
1000 Rio Brazos Road, Aztec, NM 87410  
District IV  
1220 S. St. Francis Dr., Santa Fe, NM 87505

State of New Mexico  
Energy Minerals and Natural Resources

Oil Conservation Division  
1220 South St. Francis Dr.  
Santa Fe, NM 87505

Form C-141  
Revised October 10, 2003

Submit 2 Copies to appropriate  
District Office in accordance  
with Rule 116 on back  
side of form

### Release Notification and Corrective Action

#### OPERATOR

☒ Initial Report ☒ Final Report




Name of Company Yates Petroleum Corporation		OGRID Number 25575	Contact Robert Asher
Address 104 S. 4 <sup>TH</sup> Street		Telephone No. 575-748-1471	
Facility Name Adeline ALN Federal #7		API Number 30-015-27248	Facility Type Flow Line
Surface Owner Federal		Mineral Owner Federal	Lease No. NM-82904

#### LOCATION OF RELEASE

Unit Letter	Section	Township	Range	Feet from the	North/South Line	Feet from the	East/West Line	County
G	6	24S	31E	1980	North	1980	East	Eddy

Latitude 32.24807 Longitude 103.81422

#### NATURE OF RELEASE

Type of Release Oil & Produced Water	Volume of Release 1 B/O & 4 B/PW	Volume Recovered 0 B/O & 0 B/PW
Source of Release Flow Line	Date and Hour of Occurrence 9/10/2010 AM	Date and Hour of Discovery 9/10/2010 AM
Was Immediate Notice Given? <input type="checkbox"/> Yes <input type="checkbox"/> No <input checked="" type="checkbox"/> Not Required	If YES, To Whom? N/A	
By Whom? N/A	Date and Hour N/A	
Was a Watercourse Reached? <input type="checkbox"/> Yes <input checked="" type="checkbox"/> No	If YES, Volume Impacting the Watercourse. N/A	
If a Watercourse was Impacted, Describe Fully.* N/A		
Describe Cause of Problem and Remedial Action Taken.* Leak discovered in flow line. Repair/backhoe crew called.		
Describe Area Affected and Cleanup Action Taken.* An approximate area of 20' X 50', all on pumping unit pad area. Well shut down, no oil or produced water to recover, crew repaired line and all impacted soils excavated and hauled to an MNOCDD approved facility. Depth to Ground Water: > 100' (approximately 160', Section 2, T24S-R31E, New Mexico Office of the State Engineer). Wellhead Protection Area: No, Distance to Surface Water Body: > 1000', SITE RANKING IS 0. Based on amounts released, impacted soils removed and depth to ground water, Yates Petroleum Corporation requests closure.		
I hereby certify that the information given above is true and complete to the best of my knowledge and understand that pursuant to NMOCDD rules and regulations all operators are required to report and/or file certain release notifications and perform corrective actions for releases which may endanger public health or the environment. The acceptance of a C-141 report by the NMOCDD marked as "Final Report" does not relieve the operator of liability should their operations have failed to adequately investigate and remediate contamination that pose a threat to ground water, surface water, human health or the environment. In addition, NMOCDD acceptance of a C-141 report does not relieve the operator of responsibility for compliance with any other federal, state, or local laws and/or regulations.		
Signature: 	OIL CONSERVATION DIVISION	
Printed Name: Robert Asher	Approved by District Supervisor 	
Title: Environmental Regulatory Agent	Approval Date: NOV 05 2010	Expiration Date: N/A
E-mail Address: boba@yatespetroleum.com	Conditions of Approval: N/A	Attached <input type="checkbox"/>
Date: Monday, September 20, 2010 Phone: 575-748-4021	2RP-463 	

\* Attach Additional Sheets If Necessary

2RP-463