

Submit 3 Copies to Appropriate District
Office
District I
1625 N. French Dr., Hobbs, NM 88240
District II
811 South First, Artesia, NM 88210
District III
1000 Rio Brazos Rd., Aztec, NM 87410
District IV
2040 South Pacheco, Santa Fe, NM 87505

State of New Mexico
Energy, Minerals and Natural Resources

Form C-103
Revised March 25, 1999

OIL CONSERVATION DIVISION
2040 South Pacheco St.
Santa Fe, NM 87505

WELL API NO. 30-005-63550
5. Indicate Type of Lease STATE <input checked="" type="checkbox"/> FEE <input type="checkbox"/>
6. State Oil & Gas Lease No. VA-2034

SUNDRY NOTICES AND REPORTS ON WELLS (DO NOT USE THIS FORM FOR PROPOSALS TO DRILL OR TO DEEPEN OR PLUG BACK TO A DIFFERENT RESERVOIR. USE "APPLICATION FOR PERMIT" (FORM C-101) FOR SUCH PROPOSALS.) RECEIVED FEB 18 2004		7. Lease Name or Unit Agreement Name: Gasby BCD State Com.
1. Type of Well: Oil Well <input type="checkbox"/> Gas <input checked="" type="checkbox"/> Other <input type="checkbox"/>	2. Name of Operator Yates Petroleum Corporation OCD-ARTESIA	8. Well No. 1
3. Address of Operator 105 South Fourth Street, Artesia, New Mexico 88210	9. Pool name or Wildcat Wildcat Precambrian	
4. Well Location Unit Letter: <u>D</u> : <u>660</u> feet from the <u>North</u> line and <u>660</u> feet from the <u>West</u> line Section <u>20</u> Township <u>10S</u> Range <u>27E</u> NMPM County <u>Chaves</u>		
10. Elevation (Show whether DF, RKB, RT, GR, etc.) 3788'		

11. Check Appropriate Box to Indicate Nature of Notice, Report, or Other Data

NOTICE OF INTENTION TO:

PERFORM REMEDIAL WORK ☐ PLUG AND ABANDON ☐
TEMPORARILY ABANDON ☐ CHANGE PLANS ☐
PULL OR ALTER CASING ☐ MULTIPLE COMPLETION ☐
OTHER: ☐

SUBSEQUENT REPORT OF:

REMEDIAL WORK ☐ ALTERING CASING ☐
COMMENCE DRILLING OPNS ☐ PLUG AND ABANDONMENT ☐
CASING TEST AND CEMENT JOB ☐
OTHER: Change Spacing Unit ☒

12. Describe proposed or completed operations. (Clearly state all pertinent details, and give pertinent dates, including estimated date of starting any proposed work). SEE RULE 1103. For Multiple Completions: Attach wellbore diagram of proposed completion or recompletion.

Yates Petroleum Corporation also wishes to change the spacing unit to the N/2 from the W/2.
Corrected spacing unit is shown on the attached plat.
Thank you.

I hereby certify that the information above is true and complete to the best of my knowledge and belief.

SIGNATURE Robert Asher TITLE Regulatory Agent DATE 02/18/04

Type or print name Robert Asher Telephone No. (505) 748-4376

APPROVED BY James W. Asher TITLE SUPERVISOR, DISTRICT II DATE FEB 19 2004

Conditions of approval, if any:

DISTRICT I
1825 N. French Dr., Hobbs, NM 88240

DISTRICT II
811 South First, Artesia, NM 88210

DISTRICT III
1000 Rio Brazos Rd., Aztec, NM 87410

DISTRICT IV
2040 South Pacheco, Santa Fe, NM 87505

State of New Mexico
Energy, Minerals and Natural Resources Department

Form C-102
Revised March 17, 1999
Instruction on back
Submit to Appropriate District Office
State Lease - 4 Copies
Fee Lease - 3 Copies

OIL CONSERVATION DIVISION
P.O. Box 2088
Santa Fe, New Mexico 87504-2088

☐ AMENDED REPORT

WELL LOCATION AND ACREAGE DEDICATION PLAT

API Number 30-5-63550	Pool Code	Pool Name Wildcat Precambrian
Property Code	Property Name GASBY "BCD" STATE COM.	Well Number 1
OGRID No. 025575	Operator Name YATES PETROLEUM CORPORATION	Elevation 3788

Surface Location

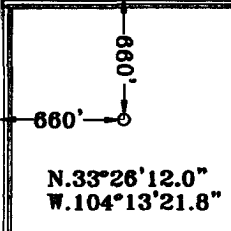
UL or lot No. D	Section 20	Township 10S	Range 27E	Lot Idn	Feet from the 660	North/South line NORTH	Feet from the 660	East/West line WEST	County CHAVES
--------------------	---------------	-----------------	--------------	---------	----------------------	---------------------------	----------------------	------------------------	------------------

Bottom Hole Location If Different From Surface

UL or lot No.	Section	Township	Range	Lot Idn	Feet from the	North/South line	Feet from the	East/West line	County
---------------	---------	----------	-------	---------	---------------	------------------	---------------	----------------	--------


Dedicated Acres 320	Joint or Infill	Consolidation Code	Order No.
------------------------	-----------------	--------------------	-----------

NO ALLOWABLE WILL BE ASSIGNED TO THIS COMPLETION UNTIL ALL INTERESTS HAVE BEEN CONSOLIDATED
OR A NON-STANDARD UNIT HAS BEEN APPROVED BY THE DIVISION

			
VA-2034		VA-2035	
RECEIVED FEB 18 2004 OCD-ARTESIA			

OPERATOR CERTIFICATION

I hereby certify the the information contained hereth is true and complete to the best of my knowledge and belief.


Signature

Robert Asher
Printed Name


Regulatory Agent
Title

2/18/2004
Date

SURVEYOR CERTIFICATION

I hereby certify that the well location shown on this plat was plotted from field notes of actual surveys made by me or under my supervision, and that the same is true and correct to the best of my belief.

2/27/2003
Date Surveyed


Signature & Seal of Professional Surveyor

Certificate No. 3640
Herschel L. Jones RLS 3640
GASBY
GENERAL SURVEYING COMPANY

0 330' 660' 990' 1650' 1980' 2310' 2310' 1980' 1650' 990' 660' 330' 0'