

District I  
1625 N. French Dr., Hobbs, NM 88240  
District II  
1301 W. Grand Avenue, Artesia, NM 88210  
District III  
1000 Rio Brazos Rd., Aztec, NM 87410  
District IV  
1220 S. St. Francis Dr., Santa Fe, NM 87505

State of New Mexico  
Energy, Minerals & Natural Resources

Form C-104  
Revised October 15, 2009

Oil Conservation Division  
1220 South St. Francis Dr.  
Santa Fe, NM 87505

Submit one copy to appropriate District Office

☐ AMENDED REPORT

I. REQUEST FOR ALLOWABLE AND AUTHORIZATION TO TRANSPORT

<sup>1</sup> Operator name and Address Yates Petroleum Corporation 105 South Fourth Street Artesia, NM 88210		<sup>2</sup> OGRID Number 025575
		<sup>3</sup> Reason for Filing Code/ Effective Date RT for October, 2010 for Bone Spring 6430'-6530'
<sup>4</sup> API Number 30-015-37126	<sup>5</sup> Pool Name Culebra Bluff; Bone Spring, South	<sup>6</sup> Pool Code 15011
<sup>7</sup> Property Code 12521	<sup>8</sup> Property Name Loving AIB State	<sup>9</sup> Well Number 7

II. <sup>10</sup> Surface Location

UL or lot no. P	Section 16	Township 23S	Range 28E	Lot Idn	Feet from the 510	North/South Line South	Feet from the 660	East/West line East	County Eddy
--------------------	---------------	-----------------	--------------	---------	----------------------	---------------------------	----------------------	------------------------	----------------

<sup>11</sup> Bottom Hole Location

UL or lot no.	Section	Township	Range	Lot Idn	Feet from the	North/South line	Feet from the	East/West line	County
<sup>12</sup> Lse Code S	<sup>13</sup> Producing Method Code P	<sup>14</sup> Gas Connection Date 10/22/10	<sup>15</sup> C-129 Permit Number	<sup>16</sup> C-129 Effective Date	<sup>17</sup> C-129 Expiration Date				

III. Oil and Gas Transporters



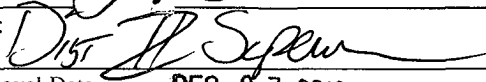
<sup>18</sup> Transporter OGRID	<sup>19</sup> Transporter Name and Address	<sup>20</sup> O/G/W
36785	DCP Midstream 10 Desta Drive, Suite 400-W Midland, TX 79705	G
015694	Holly Refining and Marketing Company P. O. Box 159 Artesia, NM 88210	O
<div>RECEIVED NOV 1 2010 NMOCD ARTESIA</div>		

IV. Well Completion Data

<sup>21</sup> Spud Date	<sup>22</sup> Ready Date	<sup>23</sup> TD	<sup>24</sup> PBTB	<sup>25</sup> Perforations	<sup>26</sup> DHC, MC
<sup>27</sup> Hole Size	<sup>28</sup> Casing & Tubing Size	<sup>29</sup> Depth Set	<sup>30</sup> Sacks Cement		

V. Well Test Data

<sup>31</sup> Date New Oil	<sup>32</sup> Gas Delivery Date	<sup>33</sup> Test Date	<sup>34</sup> Test Length	<sup>35</sup> Tbg. Pressure	<sup>36</sup> Csg. Pressure
<sup>37</sup> Choke Size	<sup>38</sup> Oil	<sup>39</sup> Water	<sup>40</sup> Gas		<sup>41</sup> Test Method

<sup>42</sup> I hereby certify that the rules of the Oil Conservation Division have been complied with and that the information given above is true and complete to the best of my knowledge and belief. Signature: 		OIL CONSERVATION DIVISION	
Printed name: Tina Huerta		Approved by: 	
Title: Regulatory Compliance Supervisor		Title: 	
E-mail Address: tinah@yatespetroleum.com		Approval Date: <b>DEC 07 2010</b>	
Date: October 28, 2010	Phone: 575-748-4168		

