

UNITED STATES
DEPARTMENT OF THE INTERIOR
BUREAU OF LAND MANAGEMENT

OCD-ARTESIA

FORM APPROVED
OMB NO. 1004-0137
Expires March 31, 2007

SUNDRY NOTICES AND REPORTS ON WELLS

Do not use this form for proposals to drill or to re-enter an abandoned well. Use Form 3160-3 (APD) for such proposals.

SUBMIT IN TRIPLICATE - Other instructions on reverse side

1. Type of Well

☐ Oil Well ☒ Gas Well ☐ Other

2. Name of Operator

OXY USA WTP LP (Attn: Jereme Robinson 15.022)

3a. Address

P.O. Box 27757, Houston, TX 77227-7757

3b. Phone No. (include area code)

713.366-5360

4. Location of Well (Footage, Sec., T., R., M., or Survey Description)

P Sec. 4, T21S, R23E
660' FSL 660' FELLat. 32.50202
Long. 104.60048

5. Lease Serial No.

NM-05607

6. If Indian, Allottee or Tribe Name

7. If Unit or CA/Agreement, Name and/or No.
North Indian Basin Unit

8. Well Name and No.

North Indian #34
Basin Unit

9. API Well No.

30-015-29296

10. Field and Pool, or Exploratory Area

Indian Basin/Upper Pen

11. County or Parish, State

Eddy NM

12. CHECK APPROPRIATE BOX(ES) TO INDICATE NATURE OF NOTICE, REPORT, OR OTHER DATA

TYPE OF SUBMISSION

- ☐ Notice of Intent
- ☒ Subsequent Report
- ☐ Final Abandonment Notice

TYPE OF ACTION

- | | | | |
|---|---|---|---|
| <input type="checkbox"/> Acidize | <input type="checkbox"/> Deepen | <input type="checkbox"/> Production (Start/Resume) | <input type="checkbox"/> Water Shut-Off |
| <input type="checkbox"/> Alter Casing | <input type="checkbox"/> Fracture Treat | <input type="checkbox"/> Reclamation | <input type="checkbox"/> Well Integrity |
| <input type="checkbox"/> Casing Repair | <input type="checkbox"/> New Construction | <input type="checkbox"/> Recomplete | <input type="checkbox"/> Other _____ |
| <input type="checkbox"/> Change Plans | <input type="checkbox"/> Plug and Abandon | <input checked="" type="checkbox"/> Temporarily Abandon | |
| <input type="checkbox"/> Convert to Injection | <input type="checkbox"/> Plug Back | <input type="checkbox"/> Water Disposal | |

13. Describe Proposed or Completed Operation (clearly state all pertinent details, including estimated starting date of any proposed work and approximate duration thereof. If the proposal is to deepen directionally or recompleat horizontally, give subsurface locations and measured and true vertical depths of all pertinent markers and zones. Attach the Bond under which the work will be performed or provide the Bond No. on file with BLM/BIA. Required subsequent reports shall be filed within 30 days following completion of the involved operations. If the operation results in a multiple completion or recompleat in a new interval, a Form 3160-4 shall be filed once testing has been completed. Final Abandonment Notices shall be filed only after all requirements, including reclamation, have been completed, and the operator has determined that the final site is ready for final inspection.)

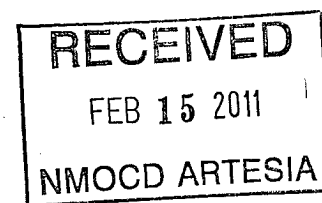
OXY USA WTP LP request an extension of the T/A for a period of 1 year for Yeso Recompletion.

TD: 9300' CIBP:8212' w/10'cmt @ 8202' PERFS: 8262-9034'

Well Passed MIT 01/06/2011, BLM witness Paul Swartz. See attached chart and Wellbore Diagram.

DENIED: No isolation between Strawn and Morrow perforations. NOI stated that well had to be online or plans to P&A be submitted by 12/10/10 and that Plan has not been submitted and approved as per meeting. NOI was approved 8/18/10 to do something with the well.

Accepted for record
NMOCD RF
2/16/11

14. I hereby certify that the foregoing is true and correct
Name (Printed/Typed)

Jereme Robinson/ jereme_robinson@oxy.com

Title

Regulatory Analyst

Date 01/17/2011

THIS SPACE FOR FEDERAL OR STATE OFFICE USE

DENIED

/s/ JD Whitlock Jr

Title

LPET


Date

2/16/11

Conditions of approval, if any, are attached. Approval of this notice does not warrant or certify that the applicant holds legal or equitable title to those rights in the subject lease which would entitle the applicant to conduct operations thereon.

Office

CFO



560

Well Name: N. J. 1st & 2nd Unit #34

Operator: Chen

API #: 30015 29296

Tool S. R. 23.1. Sec: 4

Lease #: XM05607

Unit #: 871006584

Date of Recorder Calibration: 11/16/200 Recorder serial #: 2425742127

Testing Co.: Alabors

Driver: David J. Hanco

Date of Mechanical Integrity Test: 2/10/2011

Operator Witness: [Signature]

B.L.M. Witness: [Signature]

surface vent open during test, no blow

GRAPHIC CONTROLS CORPORATION
CHART NO. MC MP-1000
METER
CHART PUT ON
LOCATION
REMARKS
TAKEN OFF



OXY USA WTP LP

North Indian Basin Unit #34

API#: 3001529296

Current

Lease #: NM05607

Surface Casing:

Drld 12 1/4" hole.

9-5/8" 36# csg set at 1054'


Cmt'd w/ 400sx to surface (circ).

Production Casing:

Drld 8-3/4" hole.

7" K-55 23,26# 0' - 9300'

Cmt'd w/1800sx & 259sx, TOC- Surf.



PBTD: 9182'

CIBP @ 8212' w/ 10' cmt @ 8202'

TD: 9300'

Formation:

Perforations:

8262-9034' (closed)