

District I
1635 N. French Dr., Hobbs, NM 88240
District II
1301 W. Grand Avenue, Artesia, NM 88210
District III
1000 Rio Brazos Road, Aztec, NM 87410
District IV
1220 S. St. Francis Dr., Santa Fe, NM 87505

State of New Mexico
Energy Minerals and Natural Resources
Oil Conservation Division
1220 South St. Francis Dr.
Santa Fe, NM 87505

RECEIVED

MAR 31 2011

NMOCD ARTESIA

Form C-141

Revised October 10, 2003

Submit 2 Copies to appropriate
District Office in accordance
with Rule 116 on back
side of form

Release Notification and Corrective Action

17Kmw 1109548918

OPERATOR

X Initial Report ☐ Final Report

Name of Company Linn Energy	Contact Dennis Potter
Address PO Box 69, Loco Hills, NM 88255	Telephone No. 575 677 2327
Facility Name Turner B #47	Facility Type Injection Well

Surface Owner BLM	Mineral Owner BLM	Lease No. NMLC029395B API 30-015-05435
-------------------	-------------------	---

LOCATION OF RELEASE

Unit Letter	Section	Township	Range	Feet from the	North/South Line	Feet from the	East/West Line	County
B	29	17S	31E					Eddy

Latitude N32.8221 Longitude W103.8898 (Well Head)

NATURE OF RELEASE




Type of Release Produced Water/Hydrocarbons	Volume of Release Unknown	Volume Recovered Unknown
Source of Release Injection Well	Date and Hour of Occurrence Unknown	Date and Hour of Discovery Mar 11
Was Immediate Notice Given? <input type="checkbox"/> Yes X No <input type="checkbox"/> Not Required	If YES, To Whom? N/A	
By Whom? N/A	Date and Hour N/A	
Was a Watercourse Reached? <input type="checkbox"/> Yes X No	If YES, Volume Impacting the Watercourse. N/A	

If a Watercourse was Impacted, Describe Fully.*
N/A

Describe Cause of Problem and Remedial Action Taken.*
The source of the release was at the well head. Produced water mixed with hydrocarbons were released and exited the location on the north side and flowed down hill to the north into an arroyo where the flow continued in a westward direction in the bottom of the arroyo. Visual evidence shows that some remedial action has taken place on the location and in the pasture immediately off location. The affected area is approximately 5' x 400'. Delineation will be conducted and a work plan will be submitted to NM OCD and BLM for review and approval.

Describe Area Affected and Cleanup Action Taken.*

I hereby certify that the information given above is true and complete to the best of my knowledge and understand that pursuant to NMOCD rules and regulations all operators are required to report and/or file certain release notifications and perform corrective actions for releases which may endanger public health or the environment. The acceptance of a C-141 report by the NMOCD marked as "Final Report" does not relieve the operator of liability should their operations have failed to adequately investigate and remediate contamination that pose a threat to ground water, surface water, human health or the environment. In addition, NMOCD acceptance of a C-141 report does not relieve the operator of responsibility for compliance with any other federal, state, or local laws and/or regulations.

Signature: 	OIL CONSERVATION DIVISION	
Printed Name: Dennis Potter	Approved by District 	Signed By: 
Title: Assistant Production Foreman	Approval Date: 4/5/11	Expiration Date:
E-mail Address: dpotter@linenergy.com	Conditions of Approval:	Attached <input type="checkbox"/>
Date: 30Mar11 Phone: 505 206 7673	REMEDATION per OCD Rules and Guidelines. SUBMIT REMEDIATION PROPOSAL BY: 5/5/11	

* Attach Additional Sheets If Necessary

2RP-707