

Oil Conservation Division  
1220 South St. Francis Dr.  
Santa Fe, NM 87505

Submit to Appropriate District Office  
5 Copies

☐ AMENDED REPORT

## I. REQUEST FOR ALLOWABLE AND AUTHORIZATION TO TRANSPORT

<sup>1</sup> Operator name and Address Mewbourne Oil Company PO Box 5270 Hobbs, NM 882410 ✓		<sup>2</sup> OGRID Number 14744 ✓
		<sup>3</sup> Reason for Filing Code/ Effective Date 10,000 Test Allowable / 03/30/11
<sup>4</sup> API Number 30 - 015 - 38307	<sup>5</sup> Pool Name North Seven Rivers Glorieta Yeso ✓	<sup>6</sup> Pool Code 97565 ✓
<sup>7</sup> Property Code 38402 ✓	<sup>8</sup> Property Name Wyatt Draw 24 KC ✓	<sup>9</sup> Well Number 1H ✓

## II. <sup>10</sup> Surface Location

Ul or lot no. N	Section 24	Township 19S	Range 25E	Lot.Idn	Feet from the 990	North/South Line S	Feet from the 1650	East/West line W	County Eddy ✓
--------------------	---------------	-----------------	--------------	---------	----------------------	-----------------------	-----------------------	---------------------	------------------

### <sup>11</sup> Bottom Hole Location

Ul or lot no. C	Section 24	Township 19S	Range 25E	Lot.Idn	Feet from the 383	North/South Line North	Feet from the 1729	East/West line West	County Eddy
<sup>12</sup> Lse Code P ✓	<sup>13</sup> Producing Method Code Flowing ✓		<sup>14</sup> Gas Connection Date NA		<sup>15</sup> C-129 Permit Number		<sup>16</sup> C-129 Effective Date		<sup>17</sup> C-129 Expiration Date

### III. Oil and Gas Transporters

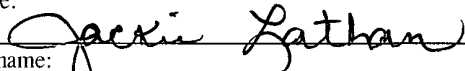


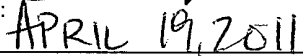
<sup>18</sup> Transporter OGRID	<sup>19</sup> Transporter Name and Address	<sup>20</sup> O/G/W
015694	Navajo Refinery	O
	501 E Main Artesia NM 88210	

#### IV. Well Completion Data

<sup>21</sup> Spud Date	<sup>22</sup> Ready Date	<sup>23</sup> TD	<sup>24</sup> PBTD	<sup>25</sup> Perforations	<sup>26</sup> DHC, MC
03/05/11	03/30/11	6460' (MD) 2722' (TVD)	6433' (MD) 2722' (TVD)	3210' - 6420' (MD) 2752' - 2723' (TVD)	
<sup>27</sup> Hole Size	<sup>28</sup> Casing & Tubing Size	<sup>29</sup> Depth Set		<sup>30</sup> Sacks Cement	
12 ¼"	9 ⅝"	866'		515 - Circ to surface	
8 ¾"	7"	3190' (MD) 2752' (TVD)		550 - Circ to surface	
6 ⅞"	4 ½" Liner	2858' - 6446' (MD) 2705' - 2722' (TVD)		NA	

## V. Well Test Data

<sup>31</sup> Date New Oil	<sup>32</sup> Gas Delivery Date NA	<sup>33</sup> Test Date	<sup>34</sup> Test Length 24	<sup>35</sup> Tbg. Pressure	<sup>36</sup> Csg. Pressure
<sup>37</sup> Choke Size	<sup>38</sup> Oil	<sup>39</sup> Water	<sup>40</sup> Gas		<sup>41</sup> Test Method

<sup>42</sup> I hereby certify that the rules of the Oil Conservation Division have been complied with and that the information given above is true and complete to the best of my knowledge and belief. Signature: 		OIL CONSERVATION DIVISION Approved by: 	
Printed name: Jackie Lathan		Title: 	
Title: Hobbs Regulatory		Approval Date: 	
E-mail Address: jlathan@mewbourne.com			
Date: 03/30/11	Phone: 575-393-5905		

TEST ALLOWABLE EXPIRES 5-19-2011

Operator: Newbourne

Well Name: Wyatt Draw 24 KC #1H

OGRID: 14744

API: 30-0 15 - 38307

Lease Type F S (P)

Date C104 rec'd 4/4/2011 C-104 filed for N RT X PB RE DHC Other  
Date of file review 4/19/2011

Inactive Well List 5 out of 570  
Additional Bonding: 0

APD Approval Date 12/7/2010

Pit Permit Approval 3/9/2011 Permit # 211246 Pit Closure:      /      /     

? Spud notice 3/5/2011  
Surface casing      amended required       
Intermediate      amended required       
Production csg      amended required       
TD Reached:      /      /       
Rig Released: 3/18/2011

Deviation Survey:      @      TD @     

Directional Survey      /      /      MD      TVD       
"As Drilled" or Amended C-102     

Completion Sundry:      /      /       
Completion Report:      /      /       
Logs     

COMPLIANCE: NSL      NSP       
DHC      ART     

OTHER REQUIREMENTS:       
      
    

Inactive Well List      //      Date to RD for approval      /      /       
Additional Bonding     

Reviewed by:      DENIED      /      /