

District I  
1625 N. French Dr., Hobbs, NM 88240  
District II  
1301 W. Grand Avenue, Artesia, NM 88210  
District III  
1000 Rio Brazos Rd., Aztec, NM 87410  
District IV  
1220 S. St. Francis Dr., Santa Fe, NM 87505

State of New Mexico  
Energy, Minerals & Natural Resources

Form C-104  
Revised October 15, 2009

Oil Conservation Division  
1220 South St. Francis Dr.  
Santa Fe, NM 87505

Submit one copy to appropriate District Office

☐ AMENDED REPORT

**I. REQUEST FOR ALLOWABLE AND AUTHORIZATION TO TRANSPORT**

<sup>1</sup> Operator name and Address <b>RSC Resources Limited Partnership</b>		<sup>2</sup> OGRID Number <b>245801</b>
		<sup>3</sup> Reason for Filing Code/ Effective Date <b>Plug Back/ 3/01/11</b>
<sup>4</sup> API Number <b>30 - 015-26797</b>	<sup>5</sup> Pool Name <b>Willow Lake: Delaware</b>	
<sup>7</sup> Property Code <b>309269</b>	<sup>8</sup> Property Name <b>Ruby 30 State</b>	<sup>6</sup> Pool Code <b>64453</b>
		<sup>9</sup> Well Number <b>1</b>

**II. <sup>10</sup> Surface Location**

Ul or lot no. <b>O</b>	Section <b>30</b>	Township <b>24S</b>	Range <b>29E</b>	Lot Idn	Feet from the <b>990'</b>	North/South Line <b>S</b>	Feet from the <b>1980'</b>	East/West line <b>E</b>	County <b>Eddy</b>
---------------------------	----------------------	------------------------	---------------------	---------	------------------------------	------------------------------	-------------------------------	----------------------------	-----------------------

**<sup>11</sup> Bottom Hole Location**

UL or lot no.	Section	Township	Range	Lot Idn	Feet from the	North/South line	Feet from the	East/West line	County
<sup>12</sup> Lse Code <b>S</b>	<sup>13</sup> Producing Method <b>Code</b>	<sup>14</sup> Gas Connection <b>Date</b>	<sup>15</sup> C-129 Permit Number	<sup>16</sup> C-129 Effective Date	<sup>17</sup> C-129 Expiration Date				

**III. Oil and Gas Transporters**

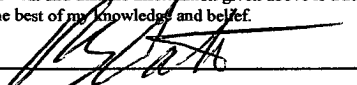
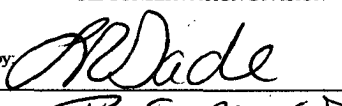
<sup>18</sup> Transporter OGRID <b>36785</b>	<sup>19</sup> Transporter Name and Address <b>DCP Midstream 370 17<sup>th</sup> Street, Suite 2500 Denver, Co.</b>	<sup>20</sup> O/G/W <b>G</b>

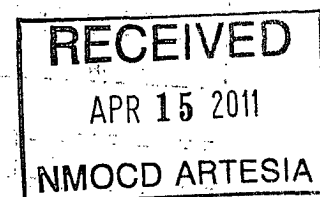
**IV. Well Completion Data**

<sup>21</sup> Spud Date <b>3/13/11</b>	<sup>22</sup> Ready Date <b>3/13/11</b>	<sup>23</sup> TD	<sup>24</sup> PBDT <b>5065'</b>	<sup>25</sup> Perforations <b>3312-74'</b>	<sup>26</sup> DHC, MC
<sup>27</sup> Hole Size	<sup>28</sup> Casing & Tubing Size	<sup>29</sup> Depth Set	<sup>30</sup> Sacks Cement		

**V. Well Test Data**

<sup>31</sup> Date New Oil	<sup>32</sup> Gas Delivery Date <b>3/14/11</b>	<sup>33</sup> Test Date <b>3/14/11</b>	<sup>34</sup> Test Length <b>24</b>	<sup>35</sup> Tbg. Pressure <b>420</b>	<sup>36</sup> Csg. Pressure <b>50</b>
<sup>37</sup> Choke Size <b>1"</b>	<sup>38</sup> Oil <b>0</b>	<sup>39</sup> Water <b>2</b>	<sup>40</sup> Gas <b>35</b>		<sup>41</sup> Test Method <b>F</b>

<sup>42</sup> I hereby certify that the rules of the Oil Conservation Division have been complied with and that the information given above is true and complete to the best of my knowledge and belief. Signature: 		OIL CONSERVATION DIVISION	
Printed name: <b>Randall Cate</b>		Approved by: 	
Title: <b>President</b>		Title: <b>DIST II Supervisor</b>	
E-mail Address: <b>rscip@suddenlink.net</b>		Approval Date: <b>04/28/2011</b>	
Date: <b>4/12/11</b>	Phone: <b>432-553-1849</b>		



Operator: RSC Resources

Well Name: Ruby 30 State #1

OGRID: 245801

API: 30-0 15 - 26797 Lease Type FSP

Date C104 rec'd 4/15/2011 C-104 filed for N RT PB RE DHC Other  
Date of file review 4/27/2011

Inactive Well List 0 out of 6  
Additional Bonding: 0

APD Approval Date 12/01/1991-ltr to PB 1/25/2011

Pit Permit Approval 1/21/2011 Permit # 211116 Pit Closure:    /   /   

Spud notice - 2/28/2011

Surface casing 13.375 amended required    

Intermediate 9.625 amended required    

Production csg 7.0 amended required    

TD Reached: 10/09/1991

Rig Released:    /   /   

Deviation Survey:    @    TD @ 13400

Directional Survey    /   /    MD     TVD    

"As Drilled" or Amended C-102    

Completion Sundry: 3/9/2011

Completion Report: 4/15/2011

Logs    

→ Need 2nd page w/ geological tops

Rec 4-25-11

COMPLIANCE: NSL     NSP      
DHC     ART    

OTHER REQUIREMENTS:      
     
   

Inactive Well List    //     
Additional Bonding    

Date to RD for approval 4/27/2011

Reviewed by: NS

DENIED    /   /