


District I  
1625 N. French Dr., Hobbs, NM 88240  
District II  
1301 W. Grand Avenue, Artesia, NM 88210  
District III  
1000 Rio Brazos Road, Aztec, NM 87410  
District IV  
1220 S. St. Francis Dr., Santa Fe, NM 87505

State of New Mexico  
Energy Minerals and Natural Resources

Oil Conservation Division  
1220 South St. Francis Dr.  
Santa Fe, NM 87505



Form C-141  
Revised October 10, 2003

Submit 2 Copies to appropriate  
District Office in accordance  
with Rule 116 on back  
side of form

Release Notification and Corrective Action

NMB 11/2350511

OPERATOR

☒ Initial Report ☒ Final Report

Name of Company	COG OPERATING LLC 229137	Contact	Pat Ellis
Address	550 W. Texas, Suite 100, Midland, TX 79701	Telephone No.	432-230-0077
Facility Name	Blackhawk 11 Federal Com #1	Facility Type	Tank Battery

Surface Owner	Federal	Mineral Owner		Lease No. (API#)	30-015-38250
---------------	---------	---------------	--	------------------	--------------

LOCATION OF RELEASE

Unit Letter	Section	Township	Range	Feet from the	North/South Line	Feet from the	East/West Line	County
M	11	16S	28E					Eddy

Latitude 32 48.656 Longitude 104 14.099

NATURE OF RELEASE

Type of Release	Produced oil	Volume of Release	60bbbls	Volume Recovered	58bbbls
Source of Release	Oil tank	Date and Hour of Occurrence	04/19/2011	Date and Hour of Discovery	04/19/2011 8:00 a.m.
Was Immediate Notice Given?	<input checked="" type="checkbox"/> Yes <input type="checkbox"/> No <input type="checkbox"/> Not Required	If YES, To Whom?	Mike Bratcher—OCD		
By Whom?	Josh Russo	Date and Hour	04/20/2011 9:03 a.m.		
Was a Watercourse Reached?	<input type="checkbox"/> Yes <input checked="" type="checkbox"/> No	If YES, Volume Impacting the Watercourse.			

If a Watercourse was Impacted, Describe Fully.\*

Describe Cause of Problem and Remedial Action Taken.\*

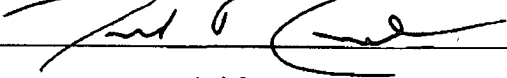
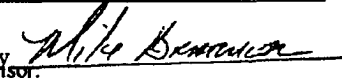

An oil tank at the facility ran over due to an increased amount of production overnight. The production volumes have been cut back to eliminate reoccurrence in the future.

Describe Area Affected and Cleanup Action Taken.\*

Initially 60bbbs were released from the oil tank and we were able to recover 58bbbs with a vacuum truck. The entire release was completely contained inside the facility walls of the tank battery. This facility is lined with a 40mil liner. Any contaminated gravel will be removed and disposed of appropriately. Clean gravel will be added as necessary. This facility will be returned to its prior condition.

I hereby certify that the information given above is true and complete to the best of my knowledge and understand that pursuant to NMOCD rules and regulations all operators are required to report and/or file certain release notifications and perform corrective actions for releases which may endanger public health or the environment. The acceptance of a C-141 report by the NMOCD marked as "Final Report" does not relieve the operator of liability should their operations have failed to adequately investigate and remediate contamination that pose a threat to ground water, surface water, human health or the environment. In addition, NMOCD acceptance of a C-141 report does not relieve the operator of responsibility for compliance with any other federal, state, or local laws and/or regulations.

OIL CONSERVATION DIVISION

Signature: 		Approved by District Supervisor: 	
Printed Name: Josh Russo		Approval Date: 5/3/2011	
Title: HSE Coordinator		Expiration Date: N/A	
E-mail Address: jrusso@conchoresources.com		Conditions of Approval: N/A	
Date: 04/29/2011		Attached <input type="checkbox"/>	
Phone: 432-212-2399			

\* Attach Additional Sheets If Necessary

2PA-771