

U

NO. OF COPIES RECEIVED	
DISTRIBUTION	
SANTA FE	
FILE	
U.S.G.S.	
LAND OFFICE	
OPERATOR	

NEW MEXICO OIL CONSERVATION COMMISSION

RECEIVED

MAY 24 1973

O. C. C.

STELLA OFFICE

APPLICATION FOR PERMIT TO DRILL, DEEPEN, OR PLUG BACK

30-005-60265

Form C-101
Revised 1-1-65

5A. Indicate Type of Lease
STATE ☐ FEE ☒

5. State Oil & Gas Lease No.

1a. Type of Work

DRILL ☒

DEEPEN ☐

PLUG BACK ☐

b. Type of Well

OIL WELL ☒

GAS WELL ☐

OTHER

SINGLE ZONE ☒

MULTIPLE ZONE ☐

2. Name of Operator

JACK F. GRIMM

3. Address of Operator

P. O. BOX 35, ABILENE, TEXAS

4. Location of Well

UNIT LETTER H LOCATED 1980 FEET FROM THE North LINE

AND 660 FEET FROM THE East LINE OF SEC. 14 TWP. 11S RGE. 28E NMPM

7. Unit Agreement Name

8. Farm or Lease Name

J. P. White, Jr.

9. Well No.

2

10. Field and Pool, or Wildcat

Wildcat

12. County

Chaves

19. Proposed Depth

8,500

19A. Formation

Devonian

20. Rotary or C.T.

Rotary

21. Elevations (Show whether DF, RT, etc.)

3752 GR

21A. Kind & Status Plug. Bond

Statewide

21B. Drilling Contractor

Hondo Drilling Co.

22. Approx. Date Work will start

Immediately

23.

PROPOSED CASING AND CEMENT PROGRAM

SIZE OF HOLE	SIZE OF CASING	WEIGHT PER FOOT	SETTING DEPTH	SACKS OF CEMENT	EST. TOP
17 1/2	12 3/4	36#	300'	250	Surface
12 1/4	8 5/8	24#	2,200'	150	1,800
7 7/8	4 1/2	9.5# & 11.6#	8,500'	150	7,800'

Operator will use blow out preventer and adequate mud system as designated by mud company.

APPROVAL VALID
FOR 90 DAYS UNLESS
DRILLING COMMENCED,
EXPIRES 8-24-73

IN ABOVE SPACE DESCRIBE PROPOSED PROGRAM: IF PROPOSAL IS TO DEEPEN OR PLUG BACK, GIVE DATA ON PRESENT PRODUCTIVE ZONE AND PROPOSED NEW PRODUCTIVE ZONE. GIVE BLOWOUT PREVENTER PROGRAM, IF ANY.

I hereby certify that the information above is true and complete to the best of my knowledge and belief.

Signed Jack F. Grimm Title Operator Date May 11, 1973

(This space for State Use)

APPROVED BY W. A. Gressett TITLE OIL AND GAS INSPECTOR DATE MAY 24 1973

CONDITIONS OF APPROVAL, IF ANY:

MEXICO OIL CONSERVATION COMMISSION
WELL LOCATION AND ACREAGE DEDICATION PLAT

Form C-102
 Supersedes C-128
 Effective 1-1-65

All distances must be from the outer boundaries of the Section

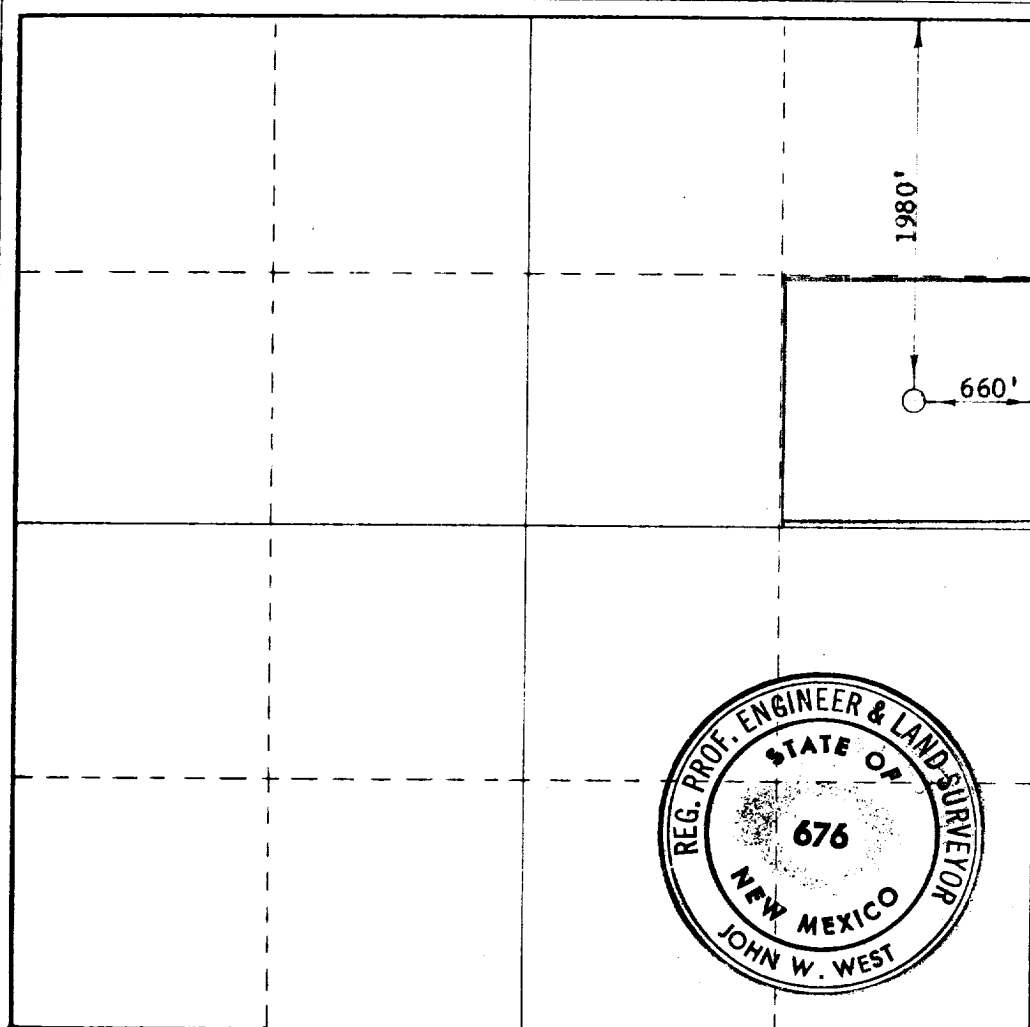
Operator JACK F. GRIMM			Lease J. P. WHITE JR.		Well No. 2
Unit Letter H	Section 14	Township 11 SOUTH	Range 28 EAST	County CHAVES	
Actual Footage Location of Well: 1980 feet from the NORTH line and 660 feet from the EAST line					
Ground Level Elev. 3752'	Producing Formation DEVONIAN	Pool WILDCAT		Dedicated Acreage 40	

1. Outline the acreage dedicated to the subject well by colored pencil or hatchure marks on the plat below.
2. If more than one lease is dedicated to the well, outline each and identify the ownership thereof (both as to working interest and royalty).
3. If more than one lease of different ownership is dedicated to the well, have the interests of all owners been consolidated by communitization, unitization, force-pooling, etc?

☐ Yes ☐ No If answer is "yes," type of consolidation _____

If answer is "no," list the owners and tract descriptions which have actually been consolidated. (Use reverse side of this form if necessary.) _____

No allowable will be assigned to the well until all interests have been consolidated (by communitization, unitization, forced-pooling, or otherwise) or until a non-standard unit, eliminating such interests, has been approved by the Commission.



CERTIFICATION

I hereby certify that the information contained herein is true and complete to the best of my knowledge and belief.

Jack F. Grimm

JACK F. GRIMM

OPERATOR

JACK F. GRIMM

May 11, 1973

I hereby certify that the well location shown on this plat was plotted from field notes of actual surveys made by me or under my supervision, and that the same is true and correct to the best of my knowledge and belief.

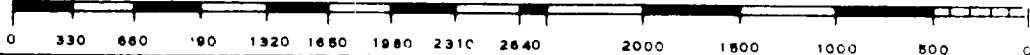
Date Surveyed

MAY 8, 1973

Registered Professional Engineer and/or Land Surveyor

John W. West

Certificate No. **676**



GRIMM OIL COMPANY

P. O. BOX 35 — 309 FIRST NATIONAL BANK BUILDING
ABILENE, TEXAS 79604

JACK F. GRIMM

OFFICE 677-6663
677-9881

RECEIVED

May 23, 1973

MAY 24 1973

E. R. S.
ARTESIA OFFICE

W. A. Gressett
OIL CONSERVATION COMMISSION
P. O. Drawer DD
Artesia, New Mexico 88210

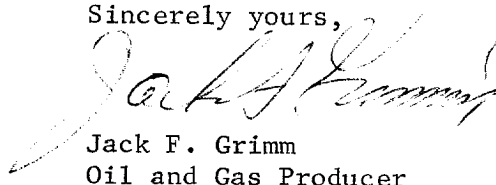
Re: J. P. White, Jr.
#2-H, 14-11S-28E
Chaves County, New Mexico

Dear Mr. Gressett:

Find enclosed the corrected Forms C-101 Application for
Permit to Drill the subject well.

We contacted Mr. Alarid this date. The bond has been
executed as of this day. Also, a telegram has been sent
to your company varifying this bond.

Sincerely yours,



Jack F. Grimm
Oil and Gas Producer

JFG/ky

Enclosure



OIL CONSERVATION COMMISSION

STATE OF NEW MEXICO
P. O. DRAWER DD - ARTESIA

88210

May 21, 1973

GOVERNOR
BRUCE KING
CHAIRMAN

LAND COMMISSIONER
ALEX J. ARMIJO
MEMBER

STATE GEOLOGIST
A. L. PORTER, JR.
SECRETARY - DIRECTOR

Mr. Jack F. Grimm
P. O. Box 35
Abilene, Texas 79604

Re: J. P. White, Jr.
#2-H, 14-11S-28E
Chaves County, N. M.

Dear Mr. Grimm:

We are returning the enclosed Forms C-101 Application for Permit to Drill the subject well for corrections and additional information.

Please show the correct size of the surface hole and your Blowout Preventer Program.

Further, prior to approving this permit to drill, you must submit a bond to our Santa Fe Office for approval. If you have any questions concerning said bond, please contact Mr. W. E. Alarid in Santa Fe (phone 505-827-2434).

Sincerely yours,

OIL CONSERVATION COMMISSION

W. A. Gressett
Supervisor, District II

WAG/ep
Enc.