

DISTRICT I
P.O. Box 1980, Hobbs, NM 88241-1980

DISTRICT II
P.O. Drawer DD, Artesia, NM 88211-0719

DISTRICT III
1000 Rio Brazos Rd., Aztec, NM 87410

DISTRICT IV
P.O. Box 2088, Santa Fe, N.M. 87504-2088

State of New Mexico
Energy, Minerals and Natural Resources Department

OIL CONSERVATION DIVISION

P.O. Box 2088
Santa Fe, New Mexico 87504-2088

Form C-102
Revised February 10, 1994
Submit to Appropriate District Office
State Lease - 4 Copies
Fee Lease - 3 Copies

WELL LOCATION AND ACREAGE DEDICATION PLAT

☐ AMENDED REPORT

| | | | | |
|----------------------------|--|-----------|----------------------------|--|
| API Number 30-005-60529 | | Pool Code | Pool Name Wildcat - Abo | |
| Property Code | Property Name AMOCO STATE | | Well Number 1 | |
| OGRID No. 194266 | Operator Name RUBICON OIL & GAS LLC | | Elevation 3975' | |



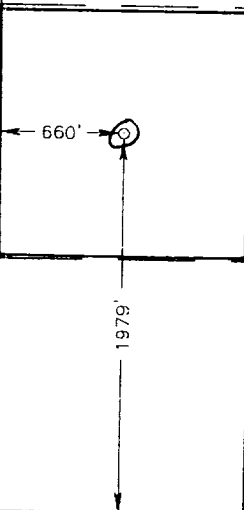
Surface Location

| | | | | | | | | | |
|--------------------|---------------|------------------|---------------|---------|------------------------|---------------------------|-----------------------|------------------------|------------------|
| UL or lot No. L | Section 36 | Township 10-S | Range 29-E | Lot Idn | Feet from the 1979' | North/South line SOUTH | Feet from the 660' | East/West line WEST | County CHAVES |
|--------------------|---------------|------------------|---------------|---------|------------------------|---------------------------|-----------------------|------------------------|------------------|

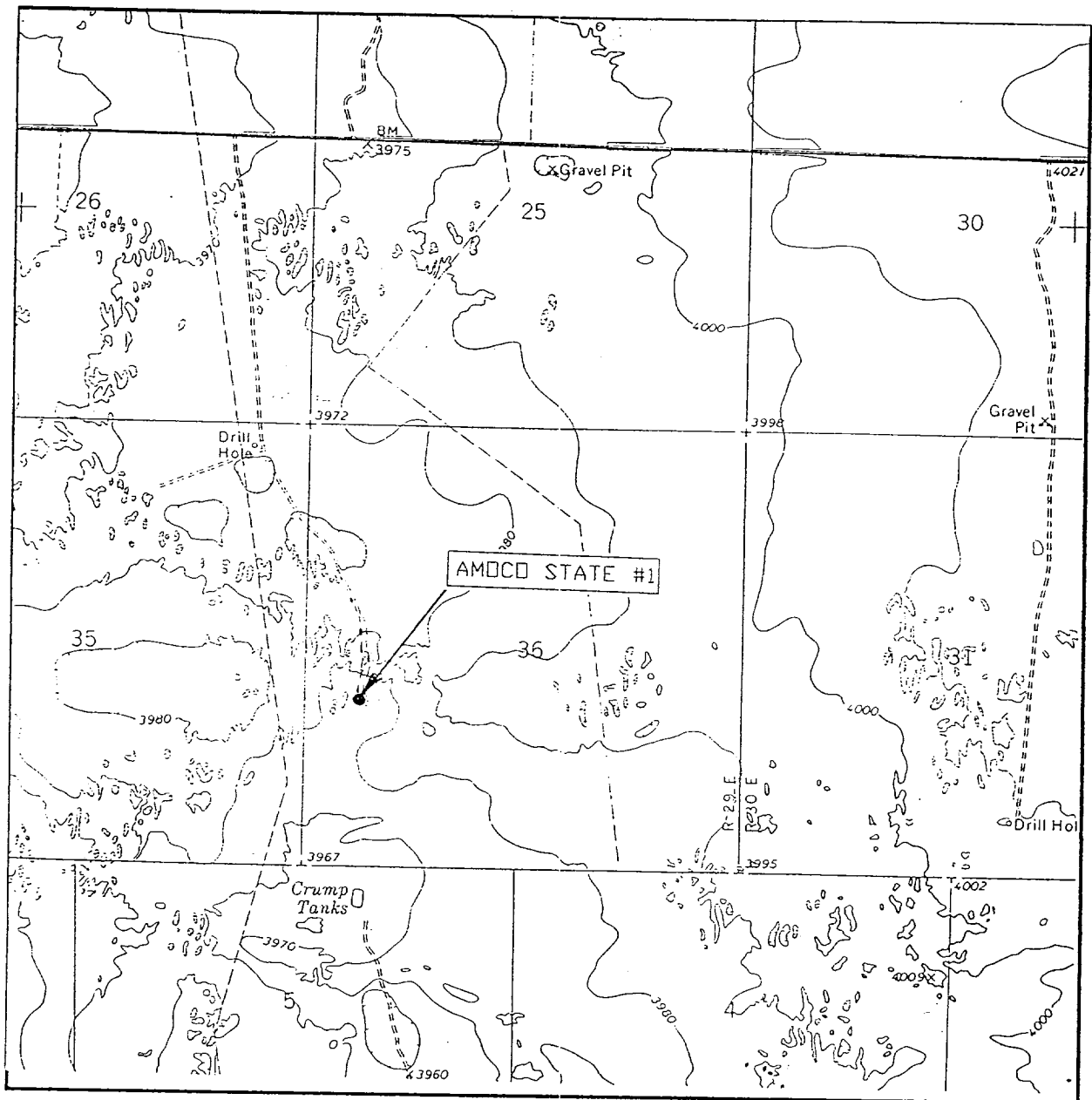
Bottom Hole Location If Different From Surface

| | | | | | | | | | |
|-----------------------|---------|-----------------|--------------------|---------|---------------|------------------|---------------|----------------|--------|
| UL or lot No. | Section | Township | Range | Lot Idn | Feet from the | North/South line | Feet from the | East/West line | County |
| Dedicated Acres 40 | | Joint or Infill | Consolidation Code | | Order No. | | | | |

NO ALLOWABLE WILL BE ASSIGNED TO THIS COMPLETION UNTIL ALL INTERESTS HAVE BEEN CONSOLIDATED
OR A NON-STANDARD UNIT HAS BEEN APPROVED BY THE DIVISION

| | | | |
|---|--|---|--|
| RUBICON OIL & GAS, LLC 640 acs. | | OPERATOR CERTIFICATION I hereby certify the the information contained herein is true and complete to the best of my knowledge and belief.  Signature Darol K. Ramey Printed Name Agent Title 2-05-03 Date | |
| GEODETTIC COORDINATES NAD 27 NME Y = 873501.6 X = 618651.9 LAT. 33°24'02.34"N LONG. 103°56'40.40"W | | SURVEYOR CERTIFICATION I hereby certify that the well location shown on this plat was plotted from field notes of actual surveys made by me or under my supervision, and that the same is true and correct to the best of my belief. JANUARY 31, 2003 Date Surveyed A.W.B. Signature & Seal of Professional Surveyor  2/03/03 Certificate No. RONALD S. EDSON 3239 GARY EDSON 12641 | |
|  AMOCO - STATE LSE | | | |

LOCATION VERIFICATION MAP



SCALE: 1" = 2000'

CONTOUR INTERVAL: 10'
OASIS, N.M.

SEC. 36 TWP. 10-S RGE. 29-E

SURVEY _____ N.M.P.M.

COUNTY CHAVES

DESCRIPTION 1979' FSL & 660' FWL

ELEVATION 3975'

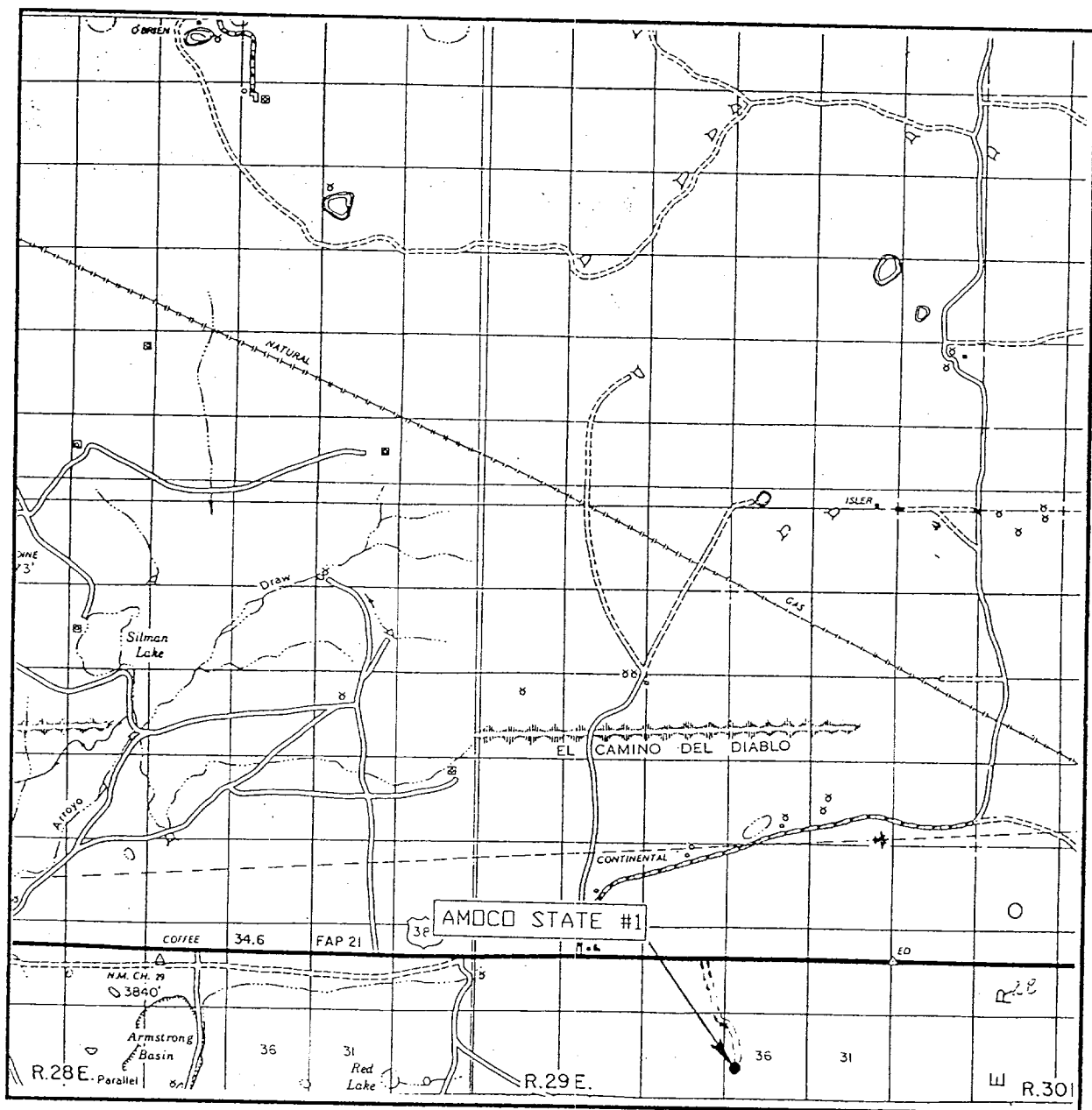
OPERATOR RUBICON OIL AND GAS, LLC

LEASE AMOCO STATE

U.S.G.S. TOPOGRAPHIC MAP
OASIS, N.M.

JOHN WEST SURVEYING
HOBBS, NEW MEXICO
(505) 393-3117

VICINITY MAP



SCALE: 1" = 2 MILES

SEC. 36 TWP. 10-S RGE. 29-E

SURVEY N.M.P.M.

COUNTY CHAVES

DESCRIPTION 1979' FSL & 660' FWL

ELEVATION 3975'

OPERATOR RUBICON OIL AND GAS, LLC

LEASE AMOCO STATE

JOHN WEST SURVEYING
HOBBS, NEW MEXICO
(505) 393-3117