

NEW MEXICO OIL CONSERVATION COMMISSION
REQUEST FOR ALLOWABLE
AND
AUTHORIZATION TO TRANSPORT OIL AND NATURAL GAS

Form C-104
Supersedes Old C-104 and C-110
Effective 1-1-65

MAY 21 1979

O.C.C.
ARTESIA, OFFICE

STEVENS OIL COMPANY

P. O. BOX 2203 - Roswell, New Mexico 88201

Reason(s) for filing (Check proper box)

New Well ☒ Change in Transporter of:
Recompletion ☐ Oil ☐ Dry Gas ☐
Change in Ownership ☐ Casinghead Gas ☐ Condensate ☐

Other (Please explain)

CASINGHEAD GAS MUST NOT BE
FLARED AFTER 7-16-79
UNLESS AN EXCEPTION TO Rule 306
IS OBTAINED

If change of ownership give name
and address of previous owner

DESCRIPTION OF WELL AND LEASE

Lease Name Citgo "A" State	Well No. 7	Pool Name, Including Formation Assoc. Twin Lakes-San Andres	Kind of Lease State, Federal or Fee State	Lease No. OG-4681
Location Unit Letter A ; 990 Feet From The North Line and 990 Feet From The East Line of Section 36 Township 8-S Range 28-E , NMPM, Chaves County				

DESIGNATION OF TRANSPORTER OF OIL AND NATURAL GAS

Name of Authorized Transporter of Oil <input checked="" type="checkbox"/> or Condensate <input type="checkbox"/> Navajo Crude Oil Purchasing	Address (Give address to which approved copy of this form is to be sent) P. O. Drawer 175, Artesia, New Mexico 88210			
Name of Authorized Transporter of Casinghead Gas <input checked="" type="checkbox"/> or Dry Gas <input type="checkbox"/> Stevens Oil Company	Address (Give address to which approved copy of this form is to be sent) P. O. Box 2203, Roswell, New Mexico 88201			
If well produces oil or liquids, give location of tanks.	Unit C	Sec. 36	Twp. 8-S	Rge. 28-E
Is gas actually connected?		When		
No				

If this production is commingled with that from any other lease or pool, give commingling order number:

COMPLETION DATA

Designate Type of Completion - (X)	Oil Well <input checked="" type="checkbox"/>	Gas Well <input type="checkbox"/>	New Well <input checked="" type="checkbox"/>	Workover <input type="checkbox"/>	Deepen <input type="checkbox"/>	Plug Back <input type="checkbox"/>	Same Rest'v. <input type="checkbox"/>	Diff. Rest'v. <input type="checkbox"/>
Date Spudded 4-9-79	Date Compl. Ready to Prod. 5-17-79		Total Depth 2750'		P.B.T.D. 2730'			
Elevations (DF, RKB, RT, GR, etc.) 3955.5 Gr., 3960.5 K.B.	Name of Producing Formation San Andres		Top Oil/Gas Pay 2606' 2609		Tubing Depth 2515'			
Perforations 2609.5, 10, 10.5, 15, 15.5, 16, 19, 19.5, 20, 34. 34.5, 35, 35.5, 36, 36.5, 51, 51.5, 52, 52.5, 53, 53.5, 54, 54.5, 55 w/24 holes					Depth Casing Shoe			
TUBING, CASING, AND CEMENTING RECORD								
HOLE SIZE	CASING & TUBING SIZE		DEPTH SET		SACKS CEMENT			
12-1/2"	8-5/8" - 28#		40'		2 yds., circ.			
7-7/8"	4-1/2" - 9.5#		2750'		225 sacks			
4"	2-3/8" - 4.6#		2515'					

TEST DATA AND REQUEST FOR ALLOWABLE
OIL WELL

(Test must be after recovery of total volume of oil and must be able for this depth or be for full 24 hours)


Date First New Oil Run To Tanks 5-16-79	Date of Test 5-16 to 5-17-79	Producing Method (Flow, pump, gas lift, etc.) Swabbed & Flow	
Length of Test 24 hrs.	Tubing Pressure 200#	Casing Pressure Pkr.	Choke Size
Actual Prod. During Test 88	Oil-Bbls. 79	Water-Bbls. 9	Gas-MCF Unknown

GAS WELL

Actual Prod. Test-MCF/D	Length of Test	Bbls. Condensate/MWCF	Gravity of Condensate
Testing Method (pitot, back pr.)	Tubing Pressure (shut-in)	Casing Pressure (shut-in)	Choke Size

CERTIFICATE OF COMPLIANCE

I hereby certify that the rules and regulations of the Oil Conservation Commission have been complied with and that the information given above is true and complete to the best of my knowledge and belief.


(Signature)


Owner

(Title)

5/18/79

(Date)

OIL CONSERVATION COMMISSION

APPROVED MAY 22 1979
BY 
TITLE SUPERVISOR, DISTRICT II

This form is to be filed in compliance with RULE 1104.

If this is a request for allowable for a newly drilled or deepened well, this form must be accompanied by a tabulation of the deviation tests taken on the well in accordance with RULE 111.

All sections of this form must be filled out completely for allowable on new and recompleted wells.

Fill out only Sections I, II, III, and V for changes of owner, well name or number, or transporter or other such change of condition.

Stevens Oil Company
Roswell, N.M.

RECEIVED

MAY 11 1979

D. E. C.
COUNTY CLERK


Deviation tests:

Citgo State # 7 "A"
Chaves County, N.M.

110 ft. - 0 degree

953 ft. - 1/2 degree

2750 ft.- 0 degree


Fred Pool, Jr.
Contractor

STATE OF NEW MEXICO

COUNTY OF CHAVES

The foregoing instrument was acknowledged before me this 9th day of
May, 1979, by Fred Pool, Jr.


Notary

My Commission expires

