

WELL PLUGGING COMPANIES

LB Oilfield Services Inc.
P.O. Box 122
Midland, TX 79701
Ph: 915-520-4103

Pride Petroleum Service
P.O. Box 909
Lovington, NM 88260
Ph: 505-396-2851

Royalty Well Service
P.O. Box 394
Grandfalls, TX 79742
Ph: 915-547-2926

Mayo Marrs Casing Pullers
P.O. Box 863
Kermit, TX 79745
Ph: 915-586-3076

D A & S Oilfield Services
P.O. Box 2545
Hobbs, NM 88240
Ph: 505-392-6591



STATE OF NEW MEXICO
ENERGY, MINERALS AND NATURAL RESOURCES DEPARTMENT

OIL CONSERVATION DIVISION
ARTESIA DISTRICT OFFICE

ANITA LOCKWOOD
CABINET SECRETARY

December 15, 1995

Charles W. Harle
P.O. Box 1101
Sonora, TX 76950

Re: Christopher #1 Ut. B-32-6S-26E, Chaves County, New Mex.

Dear Mr. Harle:

According to our records the subject well was drilled to approximately 450 feet, with 8 5/8 inch casing set at 330 feet because of hole problems. To date we have no record of this well ever being completed, produced or plugged.

We ask that you submit plans, in accordance with rule 202, to plug and abandon this well by February 1, 1995.

Yours Truly,


Ray Smith
Oil & Gas Inspector

RS:br

6



STATE OF NEW MEXICO
ENERGY AND MINERALS DEPARTMENT
OIL CONSERVATION DIVISION
ARTESIA DISTRICT OFFICE

BRUCE KING
GOVERNOR
LARRY KEHOE
SECRETARY

November 14, 1980

P.O. DRAWER DD
ARTESIA, NEW MEXICO 8821
(505) 748-4884
748-1283

Charles W. Harle
Post Office Box 1101
Sonora, Texas 76950

Re: Christopher
#1-B-32-6-26
Chaves County, NM

Dear Sir:

According to our records, the subject well was drilled to approximately 450 feet, and operations were suspended approximately a year ago. To date, we have no record of a bond for Sutton and Tucker or S&S Hot Oil Services, Inc. Also, the changes in ownership that they have submitted are not acceptable even if they had a bond.

Therefore, we are hereby requesting that you squeeze cement the 8 5/8" casing and resume drilling operations or plug and abandon the well as soon as possible.

Please advise this office of your plans concerning the well prior to commencing any work.

Sincerely,

W. A. Gressett
Supervisor, District II

WAG:ar

Xc: Sutton & Tucker
1200 East Second St.
Big Lake, Texas 76932

7



STATE OF NEW MEXICO
ENERGY AND MINERALS DEPARTMENT
OIL CONSERVATION DIVISION
ARTESIA DISTRICT OFFICE

BRUCE KING
GOVERNOR
LARRY KEHOE
SECRETARY

January 21, 1980

P.O. DRAWER DD
ARTESIA, NEW MEXICO 8821
(505) 748-4884
748-1283

Sutton & Tucker
1200 East Second Street
Big Lake, Texas 76932

Re: Christopher
#1-B-32-6-26
Chaves County, NM

Gentlemen:

To date this office has no record of a bond for you covering the subject well. Said bond must be submitted to our Santa Fe office for approval.

Further, to date we have not received the original of the Form C-103, reporting the change in ownership on this well.

Please take care of this at your earliest convenience.

Sincerely,

W. A. Gressett
Supervisor, District II

WAG:ar

(8)

NO. OF COPIES RECEIVED	
DISTRIBUTION	
ARTAFEE	1
FILE	1
U.S.G.S.	
LAND OFFICE	
OPERATOR	1

RECEIVED NEW MEXICO OIL CONSERVATION COMMISSION

NOV 7 1979

O. C. C.
ARTESIA, OFFICE

Form C-103
Supersedes Old
C-102 and C-103
Effective 1-1-65

SUNDRY NOTICES AND REPORTS ON WELLS

(DO NOT USE THIS FORM FOR PROPOSALS TO DRILL AN UNEXPLORED WELL OR TO A DIFFERENT RESERVOIR.
USE APPLICATION FOR PERMIT TO DRILL (FORM C-101) FOR SUCH PROPOSALS.)

OIL WELL ☒ GAS WELL ☐ OTHER ☐

Name of Operator: Charles W. Harle

Address of Operator: P.O. BOX 1101 SONORA, TEXAS 76950

Location of Well: UNIT LETTER B 330 FEET FROM THE NORTH LINE AND 2310 FEET FROM THE EAST LINE, SECTION 32 TOWNSHIP 6 S RANGE 26 EAST NMPM.

5a. Indicate Type of Lease
State ☐ Fee ☒

5. State Oil & Gas Lease No.

7. Unit Agreement Name

8. Farm or Lease Name

CHRISTOPHER

9. Well No.

1

10. Field and Pool, or Wildcat

LINDA SAN ANDRES

15. Elevation (Show whether DF, RT, GR, etc.)

GR 3618.64

12. County

CHAVES

6. Check Appropriate Box To Indicate Nature of Notice, Report or Other Data
NOTICE OF INTENTION TO: SUBSEQUENT REPORT OF:

PERFORM REMEDIAL WORK <input type="checkbox"/>	PLUG AND ABANDON <input type="checkbox"/>	REMEDIAL WORK <input type="checkbox"/>	ALTERING CASING <input type="checkbox"/>
TEMPORARILY ABANDON <input type="checkbox"/>	CHANGE PLANS <input checked="" type="checkbox"/>	COMMENCE DRILLING OPS. <input type="checkbox"/>	PLUG AND ABANDONMENT <input type="checkbox"/>
PULL OR ALTER CASING <input type="checkbox"/>	OTHER <input checked="" type="checkbox"/> <u>CHANGE OF OWNERSHIP</u>	CASING TEST AND CEMENT JOBS <input type="checkbox"/>	

7. Describe Proposed or Completed Operations (Clearly state all pertinent details, and give pertinent dates, including estimated date of starting any proposed work) SEE RULE 1103.

This is to notify of change of ownership as of 11-1-79.

Previous owner was Great Southern Petroleum.
1200 Second Street Big Lake, Texas

New owner is William Harle.
P.O. Box 1101 Sonora, Texas 76950

Well will be operated as ;

William Harle
Christopher #1

RECEIVED

MAY 17 1995

OIL CON. DIV.
DIST. 2

Post 1
203
11-9-79
chg. ops

I, I hereby certify that the information above is true and complete to the best of my knowledge and belief.

CERT. W. A. Gressett TITLE Agent DATE 11-2-79

PROVED BY W. A. Gressett TITLE SUPERVISOR, DISTRICT II DATE NOV 8 1979

CONDITIONS OF APPROVAL, IF ANY

9

RECEIVED

MAY 1 1965

JOHN F. KELLY

100-100000

NO. OF COPIES RECEIVED	
DISTRIBUTION	
SANTA FE	1
FILE	1
U.S.G.S.	
LAND OFFICE	
OPERATOR	1

NEW MEXICO OIL CONSERVATION COMMISSION

RECEIVED

NOV 7 1979

O. C. C.
ARTEBIA, OFFICE

Form C-103
Supersedes Old
C-102 and C-103
Effective 1-1-65

3a. Indicate Type of Lease
State ☐ Fee ☐
3. State Oil & Gas Lease No.

SUNDARY NOTICES AND REPORTS ON WELLS

DO NOT USE THIS FORM FOR PROPOSALS TO DRILL OR TO CEMENT OR PLUG BACK TO A DIFFERENT RESERVOIR.
USE "APPLICATION FOR PERMIT" (FORM C-101) FOR SUCH PROPOSALS.

1. ☒ OIL WELL ☐ GAS WELL ☐ OTHER-
2. Name of Operator
GREAT SOUTHERN PETROLEUM ✓
3. Address of Operator
1200 SECOND STREET BIG LAKE, TEXAS
4. Location of Well
UNIT LETTER B 330 FEET FROM THE NORTH LINE AND 2310 FEET FROM
THE EAST LINE, SECTION #32 TOWNSHIP 6 S RANGE 26 EAST NMPM.

7. Unit Agreement Name
8. Farm or Lease Name
CHRISTOPHER
9. Well No.
1
10. Field and Pool, or Wildcat
LINDA SAN ANDRES
12. County
CHAVES

15. Elevation (Show whether DF, RT, GR, etc.)
GR 3618.64

16. Check Appropriate Box To Indicate Nature of Notice, Report or Other Data
NOTICE OF INTENTION TO: SUBSEQUENT REPORT OF:

PERFORM REMEDIAL WORK <input type="checkbox"/>	PLUG AND ABANDON <input type="checkbox"/>	REMEDIAL WORK <input type="checkbox"/>	ALTERING CASING <input type="checkbox"/>
TEMPORARILY ABANDON <input type="checkbox"/>	CHANGE PLANS <input type="checkbox"/>	COMMENCE DRILLING OPNS. <input checked="" type="checkbox"/>	PLUG AND ABANDONMENT <input type="checkbox"/>
PULL OR ALTER CASING <input type="checkbox"/>	OTHER <input type="checkbox"/>	CASING TEST AND CEMENT JOBS <input checked="" type="checkbox"/>	

17. Describe Proposed or Completed Operations (Clearly state all pertinent details, and give pertinent dates, including estimated date of starting any proposed work) SEE RULE 1103.

WELL SPUDDED 9-22-79.
Drilled a 11" hole to 450'.
The well went crooked at 330'.
Set 8 5/8 casing 10-6-79.
Set 8 5/8 casing 24# K-55 at 330' because of crooked hole below 330'.
Cemented casing with 200 sacks Class C cement with 2% C.C.
Cement did not circulate to surface.
On the 10-7-79 cemented down backside with 225 sacks Class C W/ 2% -CC.
Cement circulated to surface.
Left 200' of cement in pipe and did not get on surface water.
Plan to squeeze off surface water.
Temporary shut down waiting on rig.

RECEIVED

MAY 17 1995

OIL CON. DIV.
DIST. 2

I, I hereby certify that the information above is true and complete to the best of my knowledge and belief.

SUPERVISOR, DISTRICT II
DATE NOV 8 1979
10

RECEIVED

SEP 11 1961

STUDY PROJECT 1961

1961

FIELD REPORT FOR CEMENTING OF WELLS

1 Ran 1" Tugged ToC @ 160'
pumped 1505K class C 290cc

2 Ran 1" Tugged ToC @ 40'
pumped 1005K class C 290cc
cement circulated. 10/6/74 M.S.

~~14~~ 17 1995

OIL CON. DIV.
DIST. 2

11

RECEIVED

NOV 11 1971

LIBRARY OF THE

CONGRESS

STATE OF NEW MEXICO
ENERGY AND MINERALS DEPARTMENT

OIL CONSERVATION DIVISION

P. O. BOX 2088
SANTA FE, NEW MEXICO 87501

Form C-103
Revised 10-1-78

NO. OF COPIES RECEIVED	
DISTRIBUTION	
SANTA FE	
FILE	
U.S.O.S.	
LAND OFFICE	
OPERATOR	

RECEIVED
FEB 29 1980

SUNDRY NOTICES AND REPORTS ON WELLS O. C. D.
DO NOT USE THIS FORM FOR PROPOSALS TO DRILL OR TO DEEPEN OR PLUG BACK TO A DIFFERENT RESERVOIR.
USE "APPLICATION FOR PERMIT -" (FORM C-101) FOR SUCH PROPOSALS. ARTESIA OFFICE

OIL WELL ☒ GAS WELL ☐ OTHER ☐

1. Name of Operator
S&S HOT OIL SERVICE I.N.C.

2. Address of Operator

3. Location of Well
UNIT LETTER **380** FEET FROM THE **NORTH** LINE AND **2310** FEET FROM
THE **EAST** LINE, SECTION **32** TOWNSHIP **6 SOUTH** RANGE **26 EAST** NMPM.

4. Elevation (Show whether DF, RT, GR, etc.)

5a. Indicate Type of Lease
State ☒ Fee ☐

5. State Oil & Gas Lease No.

7. Unit Agreement Name

8. Farm or Lease Name

9. Well No.

10. Field and Pool, or Wildcat

12. County
CHAVES

16. Check Appropriate Box To Indicate Nature of Notice, Report or Other Data

NOTICE OF INTENTION TO:		SUBSEQUENT REPORT OF:	
PERFORM REMEDIAL WORK <input type="checkbox"/>	PLUG AND ABANDON <input type="checkbox"/>	REMEDIAL WORK <input type="checkbox"/>	ALTERING CASING <input type="checkbox"/>
TEMPORARILY ABANDON <input type="checkbox"/>	CHANGE PLANS <input type="checkbox"/>	COMMENCE DRILLING OPNS. <input type="checkbox"/>	PLUG AND ABANDONMENT <input type="checkbox"/>
PULL OR ALTER CASING <input type="checkbox"/>	OTHER <input type="checkbox"/>	CASING TEST AND CEMENT JOB <input type="checkbox"/>	OTHER <input checked="" type="checkbox"/> CHANGE OF OWNERS
FINISH DRILLING <input type="checkbox"/>			

17. Describe Proposed or Completed Operations (Clearly state all pertinent details, and give pertinent dates, including estimated date of starting any proposed work) SEE RULE 1103.

L.L.LIVEOAK P.O.BOX 6588 ROSWELL, NEW MEXICO

RECEIVED

MAY 17 1995

OIL CON. DIV.
DIST. 2

18. I hereby certify that the information above is true and complete to the best of my knowledge and belief.

SIGNED L.L. Liveoak TITLE Owner DATE 2-26-80

APPROVED BY _____ TITLE _____ DATE _____
CONDITIONS OF APPROVAL, IF ANY:

17

OIL CONSERVATION DIVISION
P. O. BOX 2088
SANTA FE, NEW MEXICO 87501

Form C-103
Revised 10-1-77

NO. OF COPIES RECEIVED	
DISTRIBUTION	
SANTA FE	
FILE	
U.S.G.S.	
LAND OFFICE	
OPERATOR	

RECEIVED

FEB 29 1980

O. C. D.

5a. Indicate Type of Lease
State ☒ Fee ☐
5. State Oil & Gas Lease No.

SUNDRY NOTICES AND REPORTS ON WELLS ARTESIA, OFFICE
(DO NOT USE THIS FORM FOR PROPOSALS TO DRILL OR TO DEEPEN OR PLUG BACK TO A DIFFERENT RESERVOIR.
USE "APPLICATION FOR PERMIT" (FORM C-101) FOR SUCH PROPOSALS.)

1. ☒ OIL WELL ☐ GAS WELL ☐ OTHER
2. Name of Operator
S&S HOT OIL SERVICE I.N.C.
3. Address of Operator
4. Location of Well
UNIT LETTER 380 FEET FROM THE NORTH LINE AND 2310 FEET FROM
THE EAST LINE, SECTION 32 TOWNSHIP 6 SOUTH RANGE 26 EAST NMPM.

7. Unit Agreement Name
8. Farm or Lease Name
9. Well No.
10. Field and Pool, or Wildcat
12. County
CHAVES

15. Elevation (Show whether DF, RT, GR, etc.)

16. Check Appropriate Box To Indicate Nature of Notice, Report or Other Data
NOTICE OF INTENTION TO:
PERFORM REMEDIAL WORK ☐
TEMPORARILY ABANDON ☐
PULL OR ALTER CASING ☐
OTHER FINISH DRILLING ☐
PLUG AND ABANDON ☐
CHANGE PLANS ☐
SUBSEQUENT REPORT OF:
REMEDIAL WORK ☐
COMMENCE DRILLING OPER. ☐
CASING TEST AND CEMENT JOB ☐
OTHER CHANGE OF OWNERS ☒
ALTERING CASING ☐
PLUG AND ABANDONMENT ☐

17. Describe Proposed or Completed Operations (Clearly state all pertinent details, and give pertinent dates, including estimated date of starting any proposed work) SEE RULE 1103.

L.L.LIVEOAK P.O.BOX 6588 ROSWELL, NEW MEXICO

RECEIVED

MAY 17 1985

OIL CON. DIV.
DIST. 2

8. I hereby certify that the information above is true and complete to the best of my knowledge and belief.

VED Lance E. Sutton SR TITLE Co Owner DATE 2-26-80

ED BY
TIONS OF APPROVAL, IF ANY:

TITLE DATE

13

RECEIVED

DEC 11 1961

OUT OF ORDER

1-1

NO. OF COPIES RECEIVED	5
DISTRIBUTION	
SANTA FE	1
FILE	1 ✓
U.S.G.S.	2
LAND OFFICE	3
OPERATOR	1

NEW MEXICO OIL CONSERVATION COMMISSION
RECEIVED

SEP 1 2 1979

O. C. C.

30-005-605
Form C-101
Revised 1-1-65

5A. Indicate Type of Lease
STATE ☐ FEE ☒

5. State Oil & Gas Lease No.

APPLICATION FOR PERMIT TO DRILL, DEEPEN, OR PLUG BACK

1a. Type of Work DRILL <input checked="" type="checkbox"/> DEEPEN <input type="checkbox"/> PLUG BACK <input type="checkbox"/>		7. Unit Agreement Name
b. Type of Well OIL WELL <input checked="" type="checkbox"/> GAS WELL <input type="checkbox"/> OTHER <input type="checkbox"/>		8. Farm or Lease Name CHRISTOPHER
2. Name of Operator GREAT SOUTHERN PETROLEUM COMPANY		9. Well No. #1
3. Address of Operator 1200 Second Street Big Lake, Texas		10. Field and Pool, or Wildcat Linda SanAndreas
4. Location of Well UNIT LETTER <u>B</u> LOCATED <u>330</u> FEET FROM THE <u>NORTH</u> LINE AND <u>2310</u> FEET FROM THE <u>EAST</u> LINE OF SEC. 32 TWP. 6 South RGE. 26 East		12. County Chaves
19. Proposed Depth 1200		19A. Formation San Andees
20. Rotary or C.T. Rotary		21. Elevations (Show whether DF, RT, etc.) 3618.64
21A. Kind & Status Plug. Bond 1 well		21B. Drilling Contractor Rhymes Drlg. Co.
22. Approx. Date Work will start 9-15-79		

23.

PROPOSED CASING AND CEMENT PROGRAM

SIZE OF HOLE	SIZE OF CASING	WEIGHT PER FOOT	SETTING DEPTH	SACKS OF CEMENT	EST. TOP
12"	8 5/8	24#	400	200	Surface
7 7/8	4 1/2	10.5	1200	200	700

RECEIVED

MAY 17 1995

OIL CON. DIV.
DIST. 2

APPROVAL VALID
FOR 90 DAYS UNLESS
DRILLING COMMENCED,

EXPIRES 12-20-79

IN ABOVE SPACE DESCRIBE PROPOSED PROGRAM: IF PROPOSAL IS TO DEEPEN OR PLUG BACK, GIVE DATA ON PRESENT PRODUCTIVE ZONE AND PROPOSED NEW PRODUCTIVE ZONE. GIVE BLOWOUT PREVENTER PROGRAM, IF ANY.

I hereby certify that the information above is true and complete to the best of my knowledge and belief.

Signed R. E. Day Title Chairman Date 9-11-79

(This space for State Use)

SUPERVISOR, DISTRICT II

APPROVED BY W. A. Dussett TITLE

DATE SEP 20 1979

CONDITIONS OF APPROVAL, IF ANY:

Notify N.M.O.C.C. in sufficient time to witness cementing

at must b.
surface behind 8 5/8" - 4 1/2"

the 8 5/8"

14

RECEIVED

NOV 19 1964

U.S. DEPT. OF AGRICULTURE
WASHINGTON, D.C.

NO. OF COPIES RECEIVED	
DISTRIBUTION	
DATE	✓
FILE	
S.G.S.	
AND OFFICE	
OPERATOR	

RECEIVED
NEW MEXICO OIL CONSERVATION COMMISSION
NOV 7 1979

Form C-103
 Supersedes Old
 C-102 and C-103
 Effective 1-1-65

O. C. C.
ARTESIA, OFFICE

5a. Indicate Type of Lease	
State <input type="checkbox"/>	Fee <input checked="" type="checkbox"/>
5. State Oil & Gas Lease No.	

SUNDRY NOTICES AND REPORTS ON WELLS

(DO NOT USE THIS FORM FOR PROPOSALS TO DRILL OR TO REOPEN OR PLUG BACK TO A DIFFERENT RESERVOIR.
 USE APPLICATION FOR PERMIT TO DRILL (FORM C-101) FOR SUCH PROPOSALS.)

OIL WELL <input checked="" type="checkbox"/>	GAS WELL <input type="checkbox"/>	OTHER <input type="checkbox"/>
Name of Operator Charles W. Harle ✓		
Address of Operator P.O. BOX 1101 SONORA, TEXAS 76950		
Location of Well UNIT LETTER B 330 FEET FROM THE NORTH LINE AND 2310 FEET FROM THE EAST LINE, SECTION 32 TOWNSHIP 6 S RANGE 26 EAST NMPM.		

7. Unit Agreement Name
8. Farm of Lease Name CHRISTOPHER
9. Well No. # 1
10. Field and Pool, or Wellcut LINDA SAN ANDRES
12. County CHAVES

15. Elevation (Show whether DF, RT, GR, etc.)

GR 3618.64

Check Appropriate Box To Indicate Nature of Notice, Report or Other Data

NOTICE OF INTENTION TO:

SUBSEQUENT REPORT OF:

PERFORM REMEDIAL WORK <input type="checkbox"/>	PLUG AND ABANDON <input type="checkbox"/>	REMEDIAL WORK <input type="checkbox"/>	ALTERING CASING <input type="checkbox"/>
IMPROVING ABANDON <input type="checkbox"/>	CHANGE PLANS <input checked="" type="checkbox"/>	COMMENCE DRILLING OPNS. <input type="checkbox"/>	PLUG AND ABANDONMENT <input type="checkbox"/>
WELL OR ALTER CASING <input type="checkbox"/>	OTHER <input checked="" type="checkbox"/>	CASING TEST AND CEMENT JOBS <input type="checkbox"/>	
OTHER CHANGE OF OWNERSHIP <input checked="" type="checkbox"/>			

Describe Proposed or Completed Operations (Clearly state all pertinent details, and give pertinent dates, including estimated date of starting any proposed work) SEE RULE 1103.

This is to notify of change of ownership as of 11-1-79.

Previous owner was Great Southern Petroleum.
 1200 Second Street Big Lake, Texas

New owner is William Harle.
 P.O. Box 1101 Sonora, Texas 76950

Well will be operated as ;

William Harle
 Christopher

RECEIVED

MAY 17 1995

OIL CON. DIV.
 DIST. 2

RECEIVED
NOV 9 - 1979
OIL CONSERVATION DIVISION
SANTA FE

I hereby certify that the information herein is true and complete to the best of my knowledge and belief.

CREATED L.L. Linder	TITLE Agent	DATE 11-2-79
APPROVED BY W.A. Gressett	TITLE SUPERVISOR, DISTRICT II	DATE NOV 8 1979

CONDITIONS OF APPROVAL, IF ANY:

(15)

NO. OF COPIES RECEIVED	
DISTRIBUTION	
NTA FE	
LE	
U.G.S.	
ND OFFICE	
ERATOR	

RECEIVED
NEW MEXICO OIL CONSERVATION COMMISSION
NOV 7 1979
O. C. C.
ARTESIA, OFFICE

Form C-103
Supersedes Old
C-102 and C-103
Effective 1-1-65

SUNDY NOTICES AND REPORTS ON WELLS
DO NOT USE THIS FORM FOR PROPOSALS TO DRILL OR RE-OPEN OR PLUG BACK TO A DIFFERENT RESERVOIR.
USE APPLICATION FOR PERMIT - "A" (FORM C-101) FOR SUCH PROPOSALS.

OIL WELL ☒ GAS WELL ☐ OTHER ☐

Name of Operator
GREAT SOUTHERN PETROLEUM

Address of Operator
1200 SECOND STREET BIG LAKE, TEXAS

Location of Well
UNIT LETTER **B** **330** FEET FROM THE **NORTH** LINE AND **2310** FEET FROM
THE **EAST** LINE, SECTION **#132** TOWNSHIP **6 S** RANGE **26 EAST** NMPM.

15. Elevation (Show whether DF, RT, GR, etc.)
GR 3618.64

5a. Indicate Type of Lease
State ☐ Fee ☒

5. State Oil & Gas Lease No.

7. Unit Agreement Name

8. Farm or Lease Name
CHRISTOPHER

9. Well No.
1

10. Field and Pool, or Wildcat
LINDA SAN ANDRES

12. County
CHAVES

Check Appropriate Box To Indicate Nature of Notice, Report or Other Data
NOTICE OF INTENTION TO:

FORM REMEDIAL WORK <input type="checkbox"/>	PLUG AND ABANDON <input type="checkbox"/>	REMEDIAL WORK <input type="checkbox"/>	ALTERING CASING <input checked="" type="checkbox"/>
ABANDON <input type="checkbox"/>	CHANGE PLANS <input type="checkbox"/>	COMMENCE DRILLING OPNS. <input checked="" type="checkbox"/>	PLUG AND ABANDONMENT <input type="checkbox"/>
WORK ON ALTER CASING <input type="checkbox"/>	OTHER <input type="checkbox"/>	CASING TEST AND CEMENT JOBS <input checked="" type="checkbox"/>	

(Describe Proposed or Completed Operations (Clearly state all pertinent details, and give pertinent dates, including estimated date of starting any proposed work) SEE RULE 1103.

WELL SPUDDED 9-22-79.
Drilled a 11" hole to 450'.
The well went crooked at 330'.
Set 8 5/8 casing 10-6-79.
Set 8 5/8 casing 24# K-55 at 330' because of crooked hole below 330'.
Cemented casing with 200 sacks Class C cement with 2% C.C.
Cement did not circulate to surface.
On the 10-7-79 cemented down backside with 225 sacks Class C W/ 2% -CC.
Cement circulated to surface.
Left 200' of cement in pipe and did not get a shut off of surface water.
Plan to squeeze off surface water.
Temporary shut down waiting on rig.

RECEIVED
NOV 9 - 1979

OIL CON. DIV.
DIST. 2

OIL CONSERVATION DIVISION

I hereby certify that the information above is true and complete to the best of my knowledge and belief.

DATE 11-7-79
TITLE Agent
NOV 8 1979
SUPERVISOR, DISTRICT II
16

NO. OF COPIES RECEIVED	
DISTRIBUTION	
SANTA FE	<input checked="" type="checkbox"/>
FILE	
U.S.G.S.	
LAND OFFICE	
OPERATOR	

RECEIVED
NEW MEXICO OIL CONSERVATION COMMISSION

SEP 12 1979

O. C. C.
ARTESIA, OFFICE

30-005-60591

Form C-101
Revised 1-1-65

5A. Indicate Type of Lease STATE <input type="checkbox"/> FEE <input checked="" type="checkbox"/>
5. State Oil & Gas Lease No.
7. Unit Agreement Name
8. Farm or Lease Name CHRISTOPHER
9. Well No. #1
10. Field and Pool, or Wildcat Linda SanAndreas
12. County Chaves

APPLICATION FOR PERMIT TO DRILL, DEEPEN, OR PLUG BACK			
1a. Type of Work DRILL <input checked="" type="checkbox"/> DEEPEN <input type="checkbox"/> PLUG BACK <input type="checkbox"/>			
b. Type of Well OIL WELL <input checked="" type="checkbox"/> GAS WELL <input type="checkbox"/> OTHER <input type="checkbox"/> SINGLE ZONE <input checked="" type="checkbox"/> MULTIPLE ZONE <input type="checkbox"/>			
2. Name of Operator GREAT SOUTHERN PETROLEUM COMPANY			
3. Address of Operator 1200 Second Street Big Lake, Texas			
4. Location of Well UNIT LETTER B LOCATED 330 FEET FROM THE North LINE AND 2310 FEET FROM THE EAST LINE OF SEC. 32 TWP. 6 South. 26 East 14MPM			
21. Elevations (Show whether DF, RT, etc.) 3618.64		21A. Kind & Status Plug. Bond 1 well	
21B. Drilling Contractor Rhymes Drlg. Co.		22. Approx. Date Work will start 9-15-79	

23.

PROPOSED CASING AND CEMENT PROGRAM

SIZE OF HOLE	SIZE OF CASING	WEIGHT PER FOOT	SETTING DEPTH	SACKS OF CEMENT	EST. TOP
12"	8 5/8	24#	400	200	Surface
7 7/8	4 1/2	10.5	1200	200	700

RECEIVED

MAY 17 1995

OIL CON. DIV.
DIST. 2

APPROVAL VALID
FOR 90 DAYS UNLESS
DRILLING COMMENCED,

EXPIRES 12-20-79

IN ABOVE SPACE DESCRIBE PROPOSED PROGRAM: IF PROPOSAL IS TO DEEPEN OR PLUG BACK, GIVE DATA ON PRESENT PRODUCTIVE ZONE AND PROPOSED NEW PRODUCTIVE ZONE. GIVE BLOWOUT PREVENTER PROGRAM, IF ANY.

I hereby certify that the information above is true and complete to the best of my knowledge and belief.

Signed R.E. Day Title Operator Date 9-11-79

(This space for State Use)

APPROVED BY W.A. Gressett TITLE SUPERVISOR, DISTRICT II DATE SEP 20 1979

CONDITIONS OF APPROVAL, IF ANY:

Cement must be circulated to
surface behind 8 5/8" & 4 1/2" casing

Notify N.M.O.C.C. in sufficient
time to witness cementing
the 8 5/8" casing (17)

NEW MEXICO OIL CONSERVATION COMMISSION
WELL LOCATION AND ACREAGE DEDICATION PLAT

Form C-102
Supersedes C-128
Effective 1-1-65

All distances must be from the outer boundaries of the Section.

Operator GREAT SOUTHERN PETROLEUM COMPANY		Lease 6-11-79 C.H. Christopher		Well No. CHRISTOPHER #1
Unit Letter B	Section 32	Township 6 South	Range 26 East	County Chaves
Actual Footage Location of Well: 2310 feet from the east line and 330 feet from the north line				
Ground Level Elev: 3618.64	Producing Formation SAN ANDRES	Pool LINDA SAN ANDEES	Dedicated Acreage: 40 Acres	

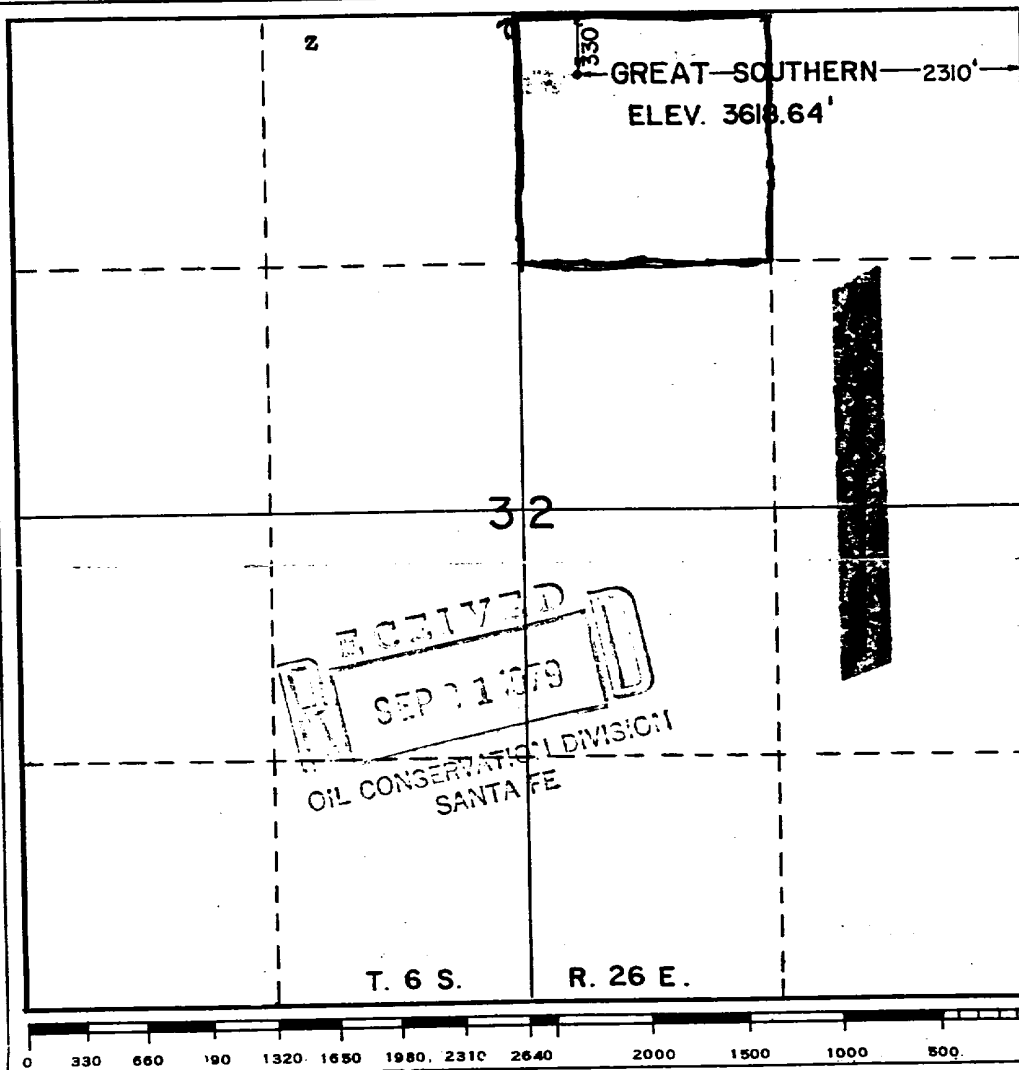
1. Outline the acreage dedicated to the subject well by colored pencil or hachure marks on the plat below.
2. If more than one lease is dedicated to the well, outline each and identify the ownership thereof (both as to working interest and royalty).
3. If more than one lease of different ownership is dedicated to the well, have the interests of all owners been consolidated by communitization, unitization, force-pooling, etc?

☐ Yes ☐ No If answer is "yes," type of consolidation **O. G. C.**

ARTESIA, OFFICE

If answer is "no," list the owners and tract descriptions which have actually been consolidated. (Use reverse side of this form if necessary.)

No allowable will be assigned to the well until all interests have been consolidated (by communitization, unitization, forced-pooling, or otherwise) or until a non-standard unit, eliminating such interests, has been approved by the Commission.



CERTIFICATION

I hereby certify that the information contained herein is true and complete to the best of my knowledge and belief.

Name

Position

Company


Date

I hereby certify that the well location shown on this plat was plotted from field notes of actual surveys made by me or under my supervision, and that the same is true and correct to the best of my knowledge and belief.

Date Surveyed

Registered Professional Engineer and/or Land Surveyor

Certificate No. **277**
N. M. No. **277**



NEW MEXICO OIL CONSERVATION COMMISSION
WELL LOCATION AND ACREAGE DEDICATION PLAT

Form C-102
Supersedes C-128
Effective 1-1-65

All distances must be from the outer boundaries of the Section.

Operator GREAT SOUTHERN PETROLEUM COMPANY			Lease CHRISTOPHER CHRISTOPHER		Well No. CHRISTOPHER #1
Unit Letter B	Section 32	Township 6 South	Range 26 East	County Chaves	
Actual Footage Location of Well: 2310 feet from the east line and 330 feet from the north line					
Ground Level Elev. 3618.64	Producing Formation SAN ANDRES		Pool LINDA SAN ANDEES		Dedicated Acreage: 40 Acres

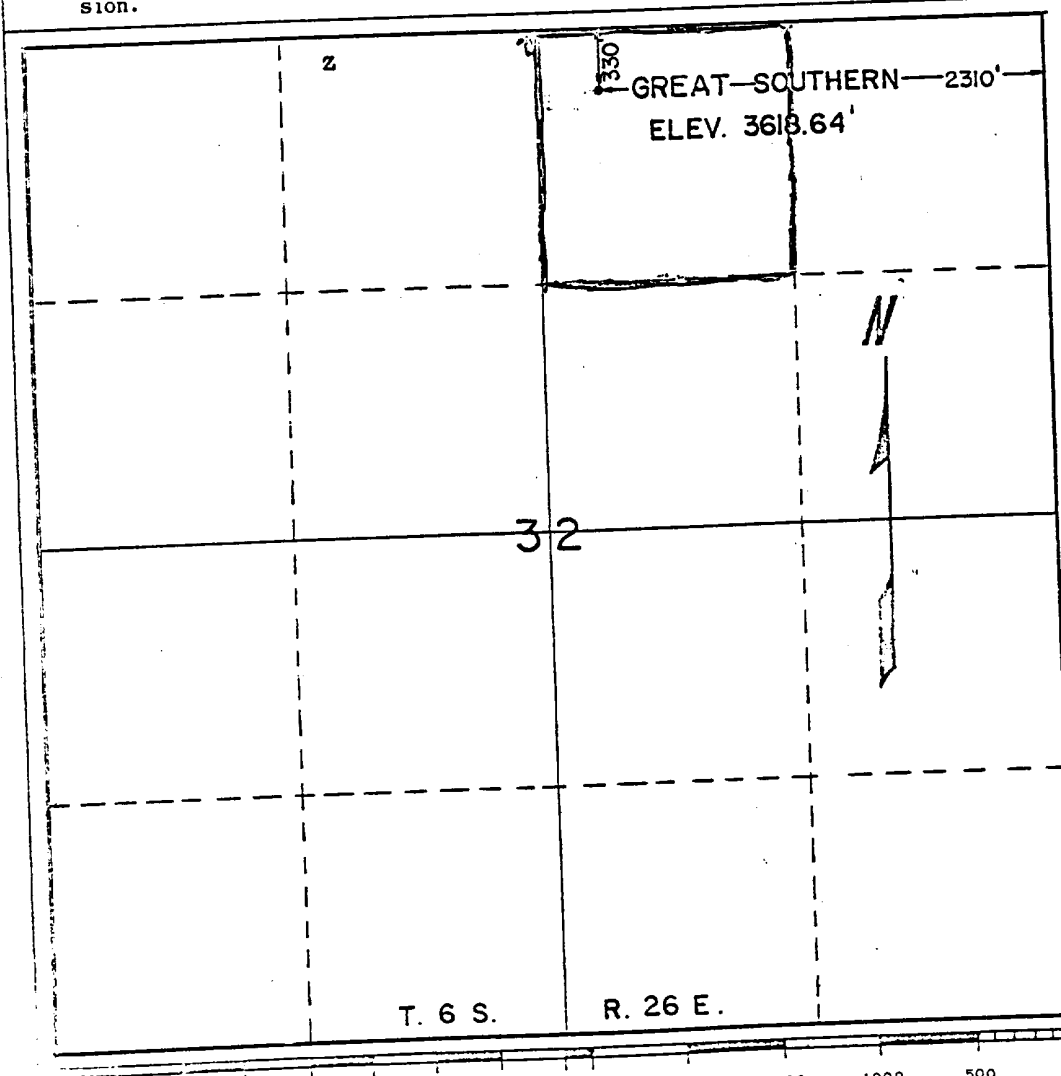
1. Outline the acreage dedicated to the subject well by colored pencil or hachure marks on the plat below.
2. If more than one lease is dedicated to the well, outline each and identify the ownership thereof (both as to working interest and royalty).
3. If more than one lease of different ownership is dedicated to the well, have the interests of all owners been consolidated by communitization, unitization, force-pooling, etc?

☐ Yes ☐ No If answer is "yes," type of consolidation

O. C. C.
ARTESIA OFFICE

If answer is "no," list the owners and tract descriptions which have actually been consolidated. (Use reverse side of this form if necessary.)

No allowable will be assigned to the well until all interests have been consolidated (by communitization, unitization, forced-pooling, or otherwise) or until a non-standard unit, eliminating such interests, has been approved by the Commission.



CERTIFICATION

I hereby certify that the information contained herein is true and complete to the best of my knowledge and belief.

Name

Position

Company

Date

I hereby certify that the well location shown on this plat was plotted from field notes of actual surveys made by me or under my supervision, and that the same is true and correct to the best of my knowledge and belief.

Date Surveyed

9-10-79

Registered Professional Engineer and/or Land Surveyor

277

Certificate No. N. M. No. 1277

NEW MEXICO

NO. OF COPIES RECEIVED	
DISTRIBUTION	
SANTA FE	
FILE	
U.S.G.S.	
LAND OFFICE	
OPERATOR	

NEW MEXICO OIL CONSERVATION COMMISSION

Form C-103
Supersedes Old
C-102 and C-103
Effective 1-1-65

NOV 27 1979

3a. Indicate Type of Lease
State ☐ Fee ☐
5. State Oil & Gas Lease No.

SUNDY NOTICES AND REPORTS ON WELLS

DO NOT USE THIS FORM FOR PROPOSALS TO DRILL OR TO RE-ENTER OR PLUG BACK TO A DIFFERENT RESERVOIR.
USE APPLICATION FOR PERMIT TO DRILL (FORM C-101) FOR SUCH PROPOSALS.

OIL WELL ☒ GAS WELL ☐ OTHER ☐

7. Unit Agreement Name

8. Name of Operator

SUTTON AND TUCKER

8. Farm or Lease Name

CHRISTOPHER

9. Address of Operator

1200 East Second Street BIG LAKE, TEXAS 76932

9. Well No.

#1

10. Location of Well

UNIT LETTER B 330 FEET FROM THE North LINE AND 2310 FEET FROM
East THE LINE, SECTION 32 TOWNSHIP 6 south RANGE 26 East NMPM.

10. Field and Pool, or Well Unit

Linda San Andres

11. Elevation (Show whether DF, RT, GR, etc.)

3618.64

12. County

Chaves

16. Check Appropriate Box To Indicate Nature of Notice, Report or Other Data
NOTICE OF INTENTION TO: SUBSEQUENT REPORT OF:

PERFORM REMEDIAL WORK ☐
TEMPORARILY ABANDON ☐
PULL OR ALTER CASING ☐

PLUG AND ABANDON ☐
CHANGE PLANS ☐

REMEDIAL WORK ☐
COMMENCE DRILLING OPNS. ☐
CASING TEST AND CEMENT JOBS ☐
OTHER ☐

ALTERING CASING
PLUG AND ABANDONMENT

OTHER CHANGE OF OWNERSHIP ☒

17. Describe Proposed or Completed Operations (Clearly state all pertinent details, and give pertinent dates, including estimated date of starting any proposed work) SEE RULE 1103.

This is to notify of a change of ownership of the Christopher #1.
We propose to continue drilling well as soon as bond is approved.
New owners and operators are as follows,

JAMES E. SUTTON

JAMES M. TUCKER

RECEIVED

MAY 17 1995

OIL CON. DIV.
DIST. 2

18. I hereby certify that the information above is true and complete to the best of my knowledge and belief.

SIGNED James E. Sutton TITLE Owner DATE 11-26-79

APPROVED BY _____ TITLE _____ DATE _____
CONDITIONS OF APPROVAL, IF ANY:

(20)

NEW MEXICO OIL CONSERVATION COMMISSION

NO. OF COPIES RECEIVED	
DISTRIBUTION	
AMTA FE	
ILE	
U.S.G.S.	
LAND OFFICE	
OPERATOR	

NOV 27 1979

SUNDRY NOTICES AND REPORTS ON WELLS

(DO NOT USE THIS FORM FOR PROPOSALS TO DRILL OR TO RE-ENTER OR PLUG BACK TO A DIFFERENT RESERVOIR.
USE APPLICATION FOR PERMIT TO DRILL (FORM C-101) FOR SUCH PROPOSALS.)

OIL WELL ☒ GAS WELL ☐ OTHER ☐

Name of Operator
SUTTON AND TUCKER

Address of Operator
1200 East Second Street BIG LAKE, TEXAS 76932

Location of Well
UNIT LETTER **B** **330** FEET FROM THE **North** LINE AND **2310** FEET FROM
East THE LINE, SECTION **32** TOWNSHIP **6 south** RANGE **26 East** NMPM.

5a. Indicate Type of Lease
State ☐ Fee ☐

5. State Oil & Gas Lease No.

7. Unit Agreement Name

8. Farm of Lease Name
CHRISTOPHER

9. Well No.
#1

10. Field and Pool, or Valient
Linda San Andres

12. County
Chaves

15. Elevation (Show whether DF, RT, GR, etc.)
3618.64

16. Check Appropriate Box To Indicate Nature of Notice, Report or Other Data
NOTICE OF INTENTION TO:

PERFORM REMEDIAL WORK ☐
TEMPORARILY ABANDON ☐
PULL OR ALTER CASING ☐

PLUG AND ABANDON ☐
CHANGE PLANS ☐

REMEDIAL WORK ☐
COMMENCE DRILLING OPNS. ☐
CASING TEST AND CEMENT JOBS ☐
OTHER ☒

ALTERING CASING
PLUG AND ABANDONMENT

OTHER **CHANGE OF OWNERSHIP**

17. Describe Proposed or Completed Operations (Clearly state all pertinent details, and give pertinent dates, including estimated date of starting any proposed work) SEE RULE 1103.

This is to notify of a change of ownership of the Christopher #1.
We propose to continue drilling well as soon as bond is approved.
New owners and operators are as follows,

JAMES E. SUTTON

JAMES M. TUCKER

RECEIVED

MAY 17 1995

OIL CON. DIV.
DIST. 2

18. I hereby certify that the information above is true and complete to the best of my knowledge and belief.

SIGNED *James E. Sutton* TITLE *Partner* DATE *11-23-79*
APPROVED BY _____ TITLE _____ DATE _____
SIGNATURES OF APPROVAL, IF ANY:

21

NO. OF COPIES RECEIVED	
DISTRIBUTION	
AMTA FE	
ILE	
S.G.S.	
AND OFFICE	
PERATOR	

NEW MEXICO OIL CONSERVATION COMMISSION

RECEIVED

NOV 27 1979

Form C-103
Supersedes Old
C-102 and C-103
Effective 1-1-65

5a. Indicate Type of Lease
State ☐ Fee ☐

5. State Oil & Gas Lease No.

SUNDY NOTICES AND REPORTS ON WELLS ARTESIA, OFFICE

(DO NOT USE THIS FORM FOR PROPOSALS TO DRILL IN TO EXISTING OR NEW RESERVOIR.
USE "APPLICATION FOR PERMIT TO DRILL" (FORM C-101) FOR SUCH PROPOSALS.)

OIL WELL ☒ GAS WELL ☐ OTHER ☐

Name of Operator
SUTTON AND TUCKER

Address of Operator

Location of Well
1200 East Second Street BIG LAKE, TEXAS 76932

UNIT LETTER **B** **330** FEET FROM THE **North** LINE AND **2310** FEET FROM

THE **East** LINE, SECTION **32** TOWNSHIP **6 south** RANGE **26 East** N.M.P.M.

15. Elevation (Show whether DF, RT, GR, etc.)
3618.64

7. Unit Agreement Name

8. Farm or Lease Name

CHRISTOPHER

9. Well No.

#1

10. Field and Pool, or Widened

Linda San Andres

12. County

Chaves

16. Check Appropriate Box To Indicate Nature of Notice, Report or Other Data
NOTICE OF INTENTION TO: SUBSEQUENT REPORT OF:

PERFORM REMEDIAL WORK ☐
TEMPORARILY ABANDON ☐
PULL OR ALTER CASING ☐

PLUG AND ABANDON ☐
CHANGE PLANS ☐

REMEDIAL WORK ☐
COMMENCE DRILLING OPNS. ☐
CASING TEST AND CEMENT JOBS ☐
OTHER ☐

ALTERING CASING
PLUG AND ABANDONMENT

OTHER **CHANGE OF OWNERSHIP** ☒

17. Describe Proposed or Completed Operations (Clearly state all pertinent details, and give pertinent dates, including estimated date of starting any proposed work) SEE RULE 1103.

This is to notify of a change of ownership of the Christopher #1.
We propose to continue drilling well as soon as bond is approved.
New owners and operators are as follows,
JAMES E. SUTTON
JAMES M. TUCKER

RECEIVED

MAY 17 1995

OIL CON. DIV.
DIST. 2

18. I hereby certify that the information above is true and complete to the best of my knowledge and belief.

SIGNED *James E. Sutton*

TITLE *President*

DATE *11-26-79*

APPROVED BY _____
CONDITIONS OF APPROVAL, IF ANY:

TITLE _____

DATE _____

(77)

NO. OF COPIES RECEIVED		
DISTRIBUTION		
AMOUNT		
TITLE		
U.S.G.S.		
LAND OFFICE		
OPERATOR		

NEW MEXICO OIL CONSERVATION COMMISSION

Supersedes Old
C-102 and C-103
Effective 1-1-65

NOV 27 1979

C. C. C.

SUNDRY NOTICES AND REPORTS ON WELLS

DO NOT USE THIS FORM FOR PROPOSALS TO DRILL OR TO RE-OPEN OR PLUG BACK TO A DIFFERENT RESERVOIR.
USE APPLICATION FOR PERMIT TO DRILL (FORM C-101) FOR SUCH PROPOSALS.

OIL WELL ☒ GAS WELL ☐ OTHER ☐

Name of Operator
SUTTON AND TUCKER

Address of Operator

Location of Well
1200 East Second Street BIG LAKE, TEXAS 76932

UNIT LETTER **B** **330** FEET FROM THE **North** LINE AND **2310** FEET FROM

THE **East** LINE, SECTION **32** TOWNSHIP **6 south** RANGE **26 East** N.M.P.M.

15. Elevation (Show whether DP, RT, GR, etc.)
3618.64

5a. Indicate Type of Lease State <input type="checkbox"/> Fee <input type="checkbox"/>
5. State Oil & Gas Lease No.
7. Unit Agreement Name
6. Farm of Lease Name CHRISTOPHER
9. Well No. #1
10. Field and Pool, or Waiver Linda San Andres
12. County Chaves

Check Appropriate Box To Indicate Nature of Notice, Report or Other Data
NOTICE OF INTENTION TO:

PERFORM REMEDIAL WORK ☐
TEMPORARILY ABANDON ☐
PULL OR ALTER CASING ☐

PLUG AND ABANDON ☐
CHANGE PLANS ☐

REMEDIAL WORK ☐
COMMENCE DRILLING OPNS. ☐
CASING TEST AND CEMENT JOBS ☐
OTHER ☐

ALTERING CASING
PLUG AND ABANDONMENT

OTHER **CHANGE OF OWNERSHIP** ☒

17. Describe Proposed or Completed Operations (Clearly state all pertinent details, and give pertinent dates, including estimated date of starting any proposed work) SEE RULE 1103.

This is to notify of a change of ownership of the Christopher #1.
We propose to continue drilling well as soon as bond is approved.
New owners and operators are as follows,

JAMES E. SUTTON

JAMES M. TUCKER

RECEIVED

MAY 17 1995

OIL CON. DIV.
DIST. 2

18. I hereby certify that the information above is true and complete to the best of my knowledge and belief.

SIGNED *James E. Sutton* TITLE *Owner* DATE *11-23-79*

APPROVED BY _____ TITLE _____ DATE _____
CONDITIONS OF APPROVAL, IF ANY:

23

NO. OF COPIES RECEIVED		
DISTRIBUTION		
NTA FE		
LE		
S.G.S.		
AND OFFICE		
PERIATOR		

NEW MEXICO OIL CONSERVATION COMMISSION

Form C-103
Supersedes Old
C-102 and C-103
Effective 1-1-65

<p>SUNDARY NOTICES AND REPORTS ON WELLS</p> <p>(DO NOT USE THIS FORM FOR PROPOSALS TO DRILL OR TO RE-OPEN OR RE-LEASE TO A DIFFERENT RESERVOIR. USE APPLICATION FOR PERMIT TO DRILL (FORM C-101) FOR SUCH PROPOSALS.)</p>		<p>5a. Indicate Type of Lease</p> <p>State <input type="checkbox"/> Fee <input type="checkbox"/></p> <p>5. State Oil & Gas Lease No.</p>
<p>OIL WELL <input checked="" type="checkbox"/> GAS WELL <input type="checkbox"/> OTHER <input type="checkbox"/></p> <p>Name of Operator SUTTON AND TUCKER</p> <p>Address of Operator 1200 East Second Street BIG LAKE, TEXAS 76932</p> <p>Location of Well UNIT LETTER B 330 FEET FROM THE North LINE AND 2310 FEET FROM THE East LINE, SECTION 32 TOWNSHIP 6 south RANGE 26 East NMPM.</p>		<p>7. Unit Agreement Name</p> <p>8. Farm or Lease Name CHRISTOPHER</p> <p>9. Well No. #1</p> <p>10. Field and Pool, or Widened Linda San Andres</p>
<p>15. Elevation (Show whether DF, RT, GR, etc.) 3618.64</p>		<p>12. County Chaves</p>

Check Appropriate Box To Indicate Nature of Notice, Report or Other Data
SUBSEQUENT REPORT OF:

<p>PERFORM REMEDIAL WORK <input type="checkbox"/></p> <p>TEMPORARILY ABANDON <input type="checkbox"/></p> <p>PULL OR ALTER CASING <input type="checkbox"/></p> <p>OTHER CHANGE OF OWNERSHIP <input checked="" type="checkbox"/></p>	<p>PLUG AND ABANDON <input type="checkbox"/></p> <p>CHANGE PLANS <input type="checkbox"/></p>	<p>REMEDIAL WORK <input type="checkbox"/></p> <p>COMMENCE DRILLING OPNS. <input type="checkbox"/></p> <p>CASING TEST AND CEMENT JOB <input type="checkbox"/></p> <p>OTHER <input type="checkbox"/></p>	<p>ALTERING CASING <input type="checkbox"/></p> <p>PLUG AND ABANDONMENT <input type="checkbox"/></p>
--	---	--	--

7. Describe Proposed or Completed Operations (Clearly state all pertinent details, and give pertinent dates, including estimated date of starting any proposed work) SEE RULE 1103.

This is to notify of a change of ownership of the Christopher #1.
We propose to continue drilling well as soon as bond is approved.
New owners and operators are as follows,
JAMES E. SUTTON
JAMES M. TUCKER

RECEIVED
MAY 17 1995
OIL CON. DIV.
DIST. 2

18. I hereby certify that the information above is true and complete to the best of my knowledge and belief.

SIGNED *James E. Sutton* TITLE *Operator* DATE *11-26-79*

APPROVED BY _____
CONDITIONS OF APPROVAL, IF ANY:

TITLE _____ DATE _____

(24)

STATE OF NEW MEXICO
ENERGY AND MINERALS DEPARTMENT

OIL CONSERVATION DIVISION

P. O. BOX 2088

SANTA FE, NEW MEXICO 87501

Form C-103
Revised 10-1-78

NO. OF COPIES RECEIVED	
DISTRIBUTION	
SANTA FE	
FILE	
U.S.G.S.	
LAND OFFICE	
OPERATOR	

FEB 29 1980

5a. Indicate Type of Lease
State ☒ Fee ☐
5. State Oil & Gas Lease No.

SUNDRY NOTICES AND REPORTS ON WELLS

(DO NOT USE THIS FORM FOR PROPOSALS TO DRILL OR TO GREEN OR PLUG BACK TO A DIFFERENT RESERVOIR. USE "APPLICATION FOR PERMIT -" (FORM C-101) FOR SUCH PROPOSALS.)

1. OIL WELL <input checked="" type="checkbox"/> GAS WELL <input type="checkbox"/> OTHER <input type="checkbox"/>	7. Unit Agreement Name
2. Name of Operator SES HOT OIL SERVICE I.N.C.	8. Farm or Lease Name
3. Address of Operator	9. Well No.
4. Location of Well UNIT LETTER _____ 380 FEET FROM THE NORTH LINE AND 2310 FEET FROM THE EAST LINE, SECTION 32 TOWNSHIP 6 SOUTH RANGE 26 EAST NMPM.	10. Field and Pool, or Wildcat
15. Elevation (Show whether DF, RT, GR, etc.)	12. County CHAVES

Check Appropriate Box To Indicate Nature of Notice, Report or Other Data
NOTICE OF INTENTION TO:

PERFORM REMEDIAL WORK ☐
TEMPORARILY ABANDON ☐
PULL OR ALTER CASING ☐
OTHER ☐

PLUG AND ABANDON ☐
CHANGE PLANS ☐
FINISH DRILLING ☐

REMEDIAL WORK ☐
COMMENCE DRILLING OPNS. ☐
CASING TEST AND CEMENT JOB ☐
OTHER ☒ CHANGE OF OWNERS

ALTERING CASING ☐
PLUG AND ABANDONMENT ☐

17. Describe Proposed or Completed Operations (Clearly state all pertinent details, and give pertinent dates, including estimated date of starting any proposed work) SEE RULE 1103.

L.L.LIVEOAK P.O.BOX 6588 ROSWELL, NEW MEXICO

RECEIVED

MAY 17 1985

OIL CON. DIV.
DIST. 2

18. I hereby certify that the information above is true and complete to the best of my knowledge and belief.

SIGNED L.L. Liveoak SR TITLE Co-Owner DATE 2-26-80

APPROVED BY _____ TITLE _____ DATE _____
CONDITIONS OF APPROVAL, IF ANY:

C & W WIRELINE, INC. 5014 BENNETT CANNERY WELL TESTING

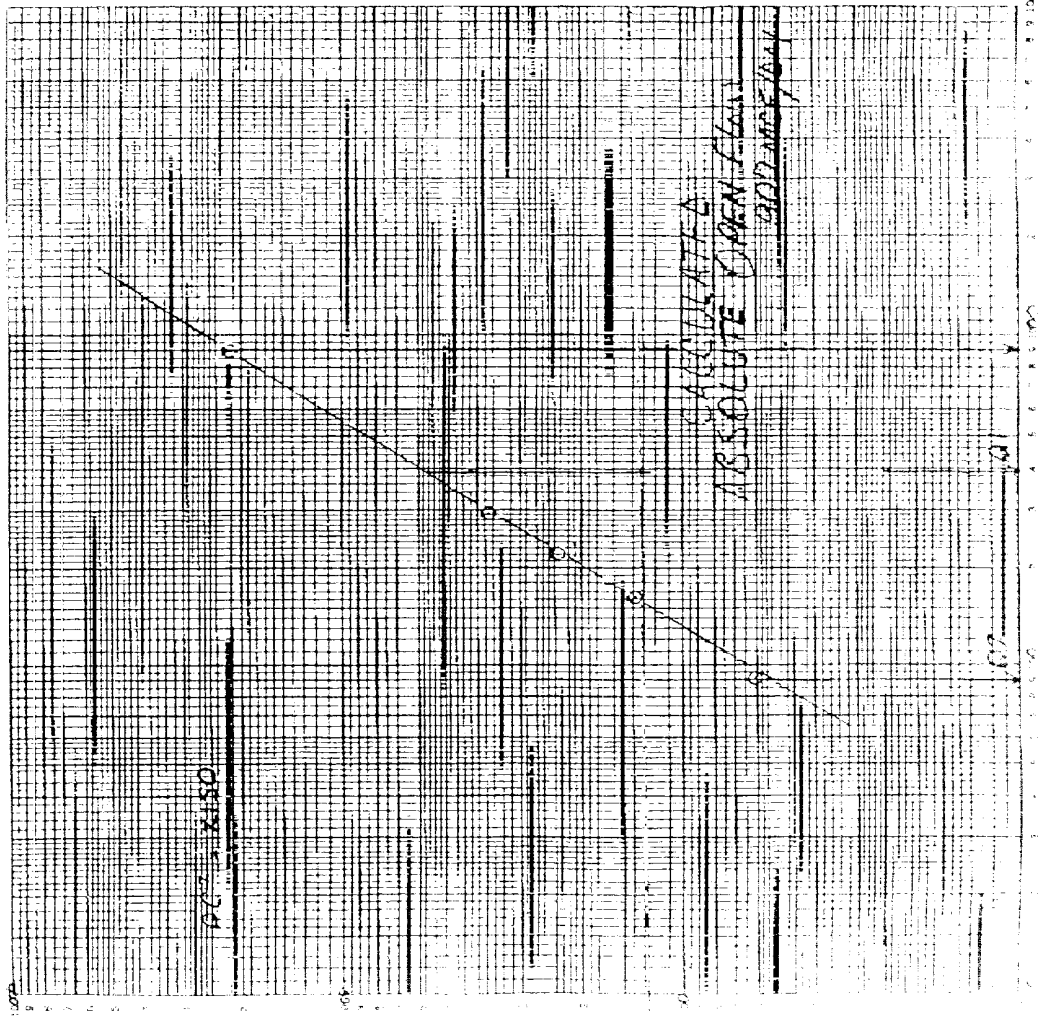
BACK PRESSURE CURVE

Operator Eddy Field UNDESIGNATED Location Sec 7 163 25F Well No 41

County TEROS OPERATING Co Lease THIGDEN

Date of Test 3-23-90 Slope 1645 Angle of Slope 57.2

Calc. Abs. Potential 907 MCF/D



ST1 $P_1 - P_2 = 140$
 ΔP_1 $P_1 - P_2 = 24$
 $C = 200$

ST2 $P_1 - P_2 = 140$
 ΔP_2 $P_1 - P_2 = 24$
 $C = 200$

Complete with size

04/30/91
NMOC DIST II

TA WELLS REPORT FORM 30
P.O. DRAWER DD

PAGE 1
ARTESIA, NM 88210

***** OPERATOR: HARLE, CHARLES W.


===== POOL: BITTER LAKE SAN ANDRES, SOUTH
ZIMMERMAN 2 F 35 10 25 LAND TYPE P ; LAST PROD DATE 10/01/80; EXPIR DATE / /
ZIMMERMAN 3 C 35 10 25 LAND TYPE P ; LAST PROD DATE 02/01/81; EXPIR DATE / /

.....POOL TOTAL: BITTER LAKE SAN ANDRES, SOUTH 2
FEDERAL SUBTOTAL: 0; STATE & PATENT LAND SUBTOTAL: 0

===== POOL: LINDA SAN ANDRES
CHRISTOPHER 1 B 32 6 26 LAND TYPE P ; LAST PROD DATE / / ; EXPIR DATE / /

.....POOL TOTAL: LINDA SAN ANDRES 1
FEDERAL SUBTOTAL: 0; STATE & PATENT LAND SUBTOTAL: 0

.....OPERATOR TOTAL: HARLE, CHARLES W. 3
TOTAL # TA WELLS FOR HARLE, CHARLES W. ON: FED LAND 0; STATE & PATENT LAND 0



CHARLES E. HARLE
P.O. Box 354
Roswell, NM 88201

87

INSERT

LARGE FORMAT

HERE