

NO. OF COPIES RECEIVED		
DISTRIBUTION		
ANTA FE	1	
FILE	1	✓
U.S.G.S.	2	
LAND OFFICE	1	
OPERATOR	1	

NEW MEXICO OIL CONSERVATION COMMISSION

RECEIVED

JUN 9 1980

O. C. D.
ARTESIA, OFFICE

30-005-60616

Form C-101
Revised 1-1-65

5A. Indicate Type of Lease	
STATE <input checked="" type="checkbox"/>	FEE <input type="checkbox"/>
5. State Oil & Gas Lease No.	
L-5026	
7. Unit Agreement Name	
8. Farm or Lease Name	
Camp State	
9. Well No.	
1	
10. Field and Pool, or Wildcat	
Wildcat	
12. County	
Chaves	
19. Proposed Depth	19A. Formation
Clean-out	Abo
4400	
20. Rotary or C.T.	
Rotary	
21. Elevations (Show whether DT, RT, etc.)	22. Approx. Date Work will start
3904.5 G. L.	July 1, 1980

APPLICATION FOR PERMIT TO DRILL, DEEPEN, OR PLUG BACK					
1a. Type of Work					
b. Type of Well DRILL <input checked="" type="checkbox"/> Re-entry DEEPEN <input type="checkbox"/> PLUG BACK <input type="checkbox"/>					
OIL WELL <input type="checkbox"/> GAS WELL <input checked="" type="checkbox"/> OTHER <input type="checkbox"/> SINGLE ZONE <input type="checkbox"/> MULTIPLE ZONE <input type="checkbox"/>					
2. Name of Operator					
McClellan Oil Corporation ✓					
3. Address of Operator					
P. O. Drawer 730, Roswell, New Mexico 88201					
4. Location of Well					
UNIT LETTER H LOCATED 1980 FEET FROM THE North LINE					
AND 880 FEET FROM THE East LINE OF SEC. 6 TWP. 4-S RGE. 26-F NMPM					
21. Elevations (Show whether DT, RT, etc.)					
3904.5 G. L.					
21A. Kind & Status Plug. Bond					
Statewide					
21B. Drilling Contractor					
BAM Drilling Corporation					

PROPOSED CASING AND CEMENT PROGRAM

SIZE OF HOLE	SIZE OF CASING	WEIGHT PER FOOT	SETTING DEPTH	SACKS OF CEMENT	EST. TOP
* 17"	13-3/8"	48 lb.	279 RKB	300 sx	Surface
* 11"	8-5/8"	24 lb.	1479'	265 sx	Surface
7-7/8"	4-1/2"	10.5 lb.	4400	250 sx	3600'

Propose to re-enter the Mesa Petroleum Company No. 1 Camp State and clean-out to approximately 4400'. Run casing and attempt completion in the Abo formation.

Gas is not dedicated

APPROVAL VALID
FOR 90 DAYS UNLESS
DRILLING COMMENCED,

EXPIRES 9-18-80

* Existing casing now in hole.

IN ABOVE SPACE DESCRIBE PROPOSED PROGRAM: IF PROPOSAL IS TO DEEPEN OR PLUG BACK, GIVE DATA ON PRESENT PRODUCTIVE ZONE AND PROPOSED NEW PRODUCTIVE ZONE. GIVE BLOWOUT PREVENTER PROGRAM, IF ANY.

I hereby certify that the information above is true and complete to the best of my knowledge and belief.

Signed J. G. McCall Title Operator Date 5/27/80

(This space for State Use)

APPROVED BY W. A. Gussitt TITLE SUPERVISOR, DISTRICT II DATE JUN 18 1980

CONDITIONS OF APPROVAL, IF ANY:

NEW-MEXICO OIL CONSERVATION COMMISSION
WELL LOCATION AND ACREAGE DEDICATION PLAT

Form C-102
 Supersedes C-128
 Effective 1-1-65

All distances must be from the outer boundaries of the Section.


Operator McClellan Oil Corporation			Lease Camp State			Well No. 1		
Unit Letter H	Section 6	Township 4-South		Range 26-East	County Chaves			
Actual Footage Location of Well:								
1980 feet from the North line and 880 feet from the East line								
Ground Level Elev. 3904.5	Producing Formation Abo		Pool Wildcat			Dedicated Acreage: 160. Acres		

1. Outline the acreage dedicated to the subject well by colored pencil or hatchure marks on the plat below.
2. If more than one lease is dedicated to the well, outline each and identify the ownership thereof (both as to working interest and royalty).
3. If more than one lease of different ownership is dedicated to the well, have the interests of all owners been consolidated by communitization, unitization, force-pooling, etc?

☐ Yes ☐ No If answer is "yes," type of consolidation _____

If answer is "no," list the owners and tract descriptions which have actually been consolidated. (Use reverse side of this form if necessary.) _____

No allowable will be assigned to the well until all interests have been consolidated (by communitization, unitization, forced-pooling, or otherwise) or until a non-standard unit, eliminating such interests, has been approved by the Commission.



CERTIFICATION

I hereby certify that the information contained herein is true and complete to the best of my knowledge and belief.

Name **Jack L. McClellan**
 Position **President**
 Company **McClellan Oil Corporation**
 Date **May 20, 1980**


I hereby certify that the well location shown on this plat was plotted from field notes of actual surveys made by me or under my supervision, and that the same is true and correct to the best of my knowledge and belief.

SEE ORIGINAL PLAT

Date Surveyed **November 12, 1979**
 Registered Professional Engineer and/or Land Surveyor

Orig./s **John West**

Certificate No. _____





McClellan Oil Corporation

June 12, 1980

RECEIVED

JUN 13 1980

O. C. D.
ARTESIA, OFFICE

Energy and Minerals Department
Oil Conservation Division
Post Office Drawer DD
Artesia, New Mexico 88210

Re: MOC Camp State (Re-entry)
#1-H-6-4S-26E, Chaves
County, New Mexico

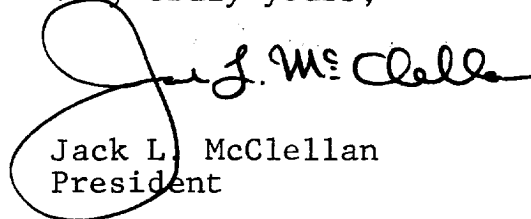
Attention: W. A. Gressett
Supervisor, District II

Gentlemen:

Supplementing our Notice of Intent on the captioned test, this letter is to advise that gas produced from this well is not dedicated to a purchaser.

If you require anything further, please advise.

Very truly yours,



Jack L. McClellan
President