

RECEIVED

JUL 28 1980

O. C. D.
ARTESIA, OFFICE

INCLINATION REPORT

OPERATOR: Harlow Corporation ADDRESS: 600 Petroleum Bldg., Amarillo, TX 79101
LEASE: O'Brien Demming "6" FIELD: Bulls Eye WELL NO. #2
LOCATION: Section 6, Township 8, Range 29 East, Chaves County, New Mexico

<u>DISC NO.</u>	<u>DATE</u>	<u>DEPTH</u>	<u>DRIFT</u>
1	7/17/80	608'	$\frac{1}{4}^{\circ}$

I hereby certify that the above data as set forth by Erick Lehr Driller for Collier Drilling Corporation, on his Survey of Directional Drilling is true and correct to the best of my knowledge and belief.

Rhonda Parrish
RHONDA PARRISH
Secretary

Affidavit:

Before me, the undersigned authority, appeared Rhonda Parrish known to me to be the person whose name is subscribed hereinbelow, who, on making deposition, under oath states that he/she is acting for and on behalf of the operator of the well identified above, and that to the best of his/her knowledge and belief such well was not intentionally deviated from the true vertical whatsoever.

Rhonda Parrish
RHONDA PARRISH
(Affiant's Signature)

Sworn and subscribed to in my presence this 25th day of July, 1980.

Erick Lehr
NOTARY PUBLIC

My commission expires:

March 24, 1982

INCLINATION REPORT

OPERATOR: Harlow Corporation ADDRESS: 600 Petroleum Bldg., Amarillo, TX 79101
LEASE: O'Brien Demming "6" FIELD: Bulls Eye WELL NO. #2
LOCATION: Section 6, Township 8, Range 29 East, Chaves County, New Mexico

<u>DISC NO.</u>	<u>DATE</u>	<u>DEPTH</u>	<u>DRIFT</u>
2	7/18/80	1115'	$\frac{1}{2}^{\circ}$

I hereby certify that the above data as set forth by R. D. Watkins Driller for Collier Drilling Corporation, on his Survey of Directional Drilling is true and correct to the best of my knowledge and belief.

Rhonda Parrish
RHONDA PARRISH
Secretary

Affidavit:

Before me, the undersigned authority, appeared Rhonda Parrish known to me to be the person whose name is subscribed hereinbelow, who, on making deposition, under oath states that he/she is acting for and on behalf of the operator of the well identified above, and that to the best of his/her knowledge and belief such well was not intentionally deviated from the true vertical whatsoever.

Rhonda Parrish
RHONDA PARRISH
(Affiant's Signature)

Sworn and subscribed to in my presence this 25th day of July, 1980.

Cheri E. Webb
NOTARY PUBLIC

My commission expires:

March 24, 1982

INCLINATION REPORT

OPERATOR: Harlow Corporation ADDRESS: 600 Petroleum Bldg., Amarillo, TX 79101
LEASE: O'Brien Demming "6" FIELD: Bulls Eye WELL NO. #2
LOCATION: Section 6, Township 8, Range 29 East, Chaves County, New Mexico

<u>DISC NO.</u>	<u>DATE</u>	<u>DEPTH</u>	<u>DRIFT</u>
3	7/18/80	1621'	$\frac{1}{2}^{\circ}$

I hereby certify that the above data as set forth by Dr. L. Pruitt Driller for Collier Drilling Corporation, on his Survey of Directional Drilling is true and correct to the best of my knowledge and belief.

Rhonda Parrish
RHONDA PARRISH
Secretary

Affidavit:

Before me, the undersigned authority, appeared Rhonda Parrish known to me to be the person whose name is subscribed hereinbelow, who, on making deposition, under oath states that he/she is acting for and on behalf of the operator of the well identified above, and that to the best of his/her knowledge and belief such well was not intentionally deviated from the true vertical whatsoever.

Rhonda Parrish
RHONDA PARRISH
(Affiant's Signature)

Sworn and subscribed to in my presence this 25th day of July, 1980.

Charles E. Smith
NOTARY PUBLIC

My commission expires:


March 24, 1982

INCLINATION REPORT

OPERATOR: Harlow Corporation ADDRESS: 600 Petroleum Bldg., Amarillo, TX 79101
LEASE: O'Brien Demming "6" FIELD: Bulls Eye WELL NO. #2
LOCATION: Section 6, Township 8, Range 29 East, Chaves County, New Mexico

<u>DISC NO.</u>	<u>DATE</u>	<u>DEPTH</u>	<u>DRIFT</u>
4	7/19/80	2121'	$\frac{1}{4}^{\circ}$


I hereby certify that the above data as set forth by R. D. Watkins Driller for Collier Drilling Corporation, on his Survey of Directional Drilling is true and correct to the best of my knowledge and belief.



RHONDA PARRISH
Secretary


Affidavit:

Before me, the undersigned authority, appeared Rhonda Parrish known to me to be the person whose name is subscribed hereinbelow, who, on making deposition, under oath states that he/she is acting for and on behalf of the operator of the well identified above, and that to the best of his/her knowledge and belief such well was not intentionally deviated from the true vertical whatsoever.



RHONDA PARRISH
(Affiant's Signature)

Sworn and subscribed to in my presence this 25th day of July, 1980.



NOTARY PUBLIC

My commission expires:

March 24, 1982

INCLINATION REPORT

OPERATOR: Harlow Corporation ADDRESS: 600 Petroleum Bldg., Amarillo TX 79101
LEASE: O'Brien Demming "6" FIELD: Bulls Eye WELL NO. #2
LOCATION: Section 6, Township 8, Range 29 East, Chaves County, New Mexico

<u>DISC NO.</u>	<u>DATE</u>	<u>DEPTH</u>	<u>DRIFT</u>
5	7/20/80	2629'	$\frac{1}{2}^{\circ}$

I hereby certify that the above data as set forth by R. D. Watkins Driller for Collier Drilling Corporation, on his Survey of Directional Drilling is true and correct to the best of my knowledge and belief.

Rhonda Parrish
RHONDA PARRISH
Secretary

Affidavit:

Before me, the undersigned authority, appeared Rhonda Parrish known to me to be the person whose name is subscribed hereinbelow, who, on making deposition, under oath states that he/she is acting for and on behalf of the operator of the well identified above, and that to the best of his/her knowledge and belief such well was not intentionally deviated from the true vertical whatsoever.

Rhonda Parrish
RHONDA PARRISH
(Affiant's Signature)

Sworn and subscribed to in my presence this 25th day of July, 1980.

Cheri E. Mork
NOTARY PUBLIC

My commission expires:

March 24, 1983

INCLINATION REPORT

OPERATOR: Harlow Corporation

ADDRESS: 600 Petroleum Bldg., Amarillo, TX 79101

LEASE: O'Brien Demming "6"

FIELD: Bulls Eye

WELL NO. #2

LOCATION: Section 6, Township 8, Range 29 East, Chaves County, New Mexico

<u>DISC NO.</u>	<u>DATE</u>	<u>DEPTH</u>	<u>DRIFT</u>
6	7/20/80	2818'	3/4°

I hereby certify that the above data as set forth by D. L. Pruitt Driller for Collier Drilling Corporation, on his Survey of Directional Drilling is true and correct to the best of my knowledge and belief.

Rhonda Parrish
RHONDA PARRISH
Secretary

Affidavit:

Before me, the undersigned authority, appeared Rhonda Parrish known to me to be the person whose name is subscribed hereinbelow, who, on making deposition, under oath states that he/she is acting for and on behalf of the operator of the well identified above, and that to the best of his/her knowledge and belief such well was not intentionally deviated from the true vertical whatsoever.

Rhonda Parrish
RHONDA PARRISH
(Affiant's Signature)

Sworn and subscribed to in my presence this 25th day of July, 1980.

Charles E. York
NOTARY PUBLIC

My commission expires:

March 24, 1982