

DEVIATION TESTS  
FOR  
READ & STEVENS, INC.

NORTH HAYSTACK FEDERAL NO. 1  
SECTION ~~29~~<sup>20</sup>, T-~~45~~<sup>40</sup>S, R-26-E  
CHAVES COUNTY, NEW MEXICO


RECEIVED

MAY 04 1983

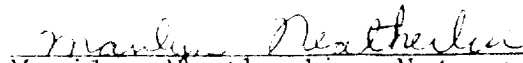
O. C. D.  
ARTESIA, OFFICE

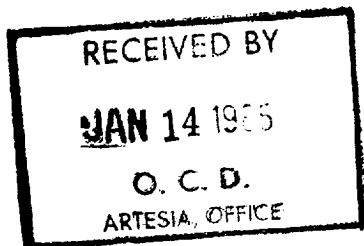
<u>DEPTH (FEET)</u>	<u>DEVIATION (DEGREES)</u>
300	1/4
779	1/2
1,450	3/4
2,245	3/4
2,433	1
2,933	1 1/4
3,431	1
3,934	1 1/4
4,415	1 1/4
4,915	1 1/2
5,180	1 1/2
5,655	1 1/2
5,900	1 1/2
6,170	1 3/4
6,660	2 1/4

WARTON DRILLING COMPANY

  
N. J. Halfacre  
Vice President/Operations Manager

SUBSCRIBED AND SWORN TO before me this 22nd day of  
December, A. D. 1980.

  
Marilyn Neatherlin, Notary Public  
in and for the State of Texas



NEW MEXICO OIL CONSERVATION DIVISION

P. O. DRAWER "DD"

ARTESIA, NEW MEXICO 88210

NOTICE OF GAS CONNECTION

DATE January 10, 1985

This is to notify the Oil Conservation Division that connection for the purchase of gas from the Read & Stevens, Inc. Operator

North Haystack Federal  
Lease

#1

Well Unit

26-5S-26E

S.T.R.

Das Rancos  
Undesignated (Montoya)  
Pool

Transwestern  
Name of Purchaser

was made on January 8, 1985

Transwestern Pipeline Company  
Company

Rodney C. Burke Rodney C. Burke  
Representative

Title

cc: Operator

New Mexico Oil Conservation Commission  
Oil & Gas Conservation Division  
P. O. Box 2088  
Santa Fe, NM 87501