

| | | |
|------------------------|-----|---|
| NO. OF COPIES RECEIVED | | |
| DISTRIBUTION | | |
| SANTA FE | | 1 |
| FILE | | 1 |
| U.S.G.S. | | |
| LAND OFFICE | | |
| TRANSPORTER | OIL | 1 |
| | GAS | 1 |
| OPERATOR | | 1 |
| PRORATION OFFICE | | |

NEW MEXICO OIL CONSERVATION COMMISSION
REQUEST FOR ALLOWABLE
AND
AUTHORIZATION TO TRANSPORT OIL AND NATURAL GAS

Form C-104
Supersedes Old C-104 and C-111
Effective 1-1-65

RECEIVED

| | |
|---|---|
| I. Operator Stevens Oil Company | |
| Address P.O. Box 2203, Roswell, N.M. 88201 | |
| Reason(s) for filing (Check proper box) | Other (Please explain) |
| New Well <input checked="" type="checkbox"/> | Change in Transporter of: |
| Recompletion <input type="checkbox"/> | Oil <input type="checkbox"/> Dry Gas <input type="checkbox"/> |
| Change in Ownership <input type="checkbox"/> | Casinghead Gas <input type="checkbox"/> Condensate <input type="checkbox"/> |

If change of ownership give name
and address of previous owner

II. DESCRIPTION OF WELL AND LEASE

| | | | | |
|--|---------------|---|--|------------------|
| Lease Name O'Brien "J" | Well No. 5 | Pool Name, including Formation Twin Lakes-San Andres | Kind of Lease State, Federal or Fee | Lease No. Fee |
| Location Unit Letter I ; 1650' Feet From The South Line and 990' Feet From The East | | | | |
| Line of Section 31 Township 8S Range 29E , NMPM, Chaves County | | | | |

III. DESIGNATION OF TRANSPORTER OF OIL AND NATURAL GAS

| | | | | | | |
|--|--|------------|------------|-------------|-----------------------------------|-----------------|
| Name of Authorized Transporter of Oil <input checked="" type="checkbox"/> or Condensate <input type="checkbox"/> | Address (Give address to which approved copy of this form is to be sent) | | | | | |
| Navajo Refining Co. P/L Div. | P.O. Drawer 175, Artesia, N.M. 88210 | | | | | |
| Name of Authorized Transporter of Casinghead Gas <input checked="" type="checkbox"/> or Dry Gas <input type="checkbox"/> | Address (Give address to which approved copy of this form is to be sent) | | | | | |
| Stevens Oil Company | P.O. Box 2203, Roswell, N.M. 88201 | | | | | |
| If well produces oil or liquids, give location of tanks. | Unit A | Sec. 36 | Twp. 8S | Rge. 28E | Is gas actually connected? yes | When 11-6-80 |

If this production is commingled with that from any other lease or pool, give commingling order number:

IV. COMPLETION DATA

| | | | | | | | | |
|---|--|-----------------------------------|--|-----------------------------------|---------------------------------|------------------------------------|---------------------------------------|--|
| Designate Type of Completion - (X) | Oil Well <input checked="" type="checkbox"/> | Gas Well <input type="checkbox"/> | New Well <input checked="" type="checkbox"/> | Workover <input type="checkbox"/> | Deepen <input type="checkbox"/> | Plug Back <input type="checkbox"/> | Same Res'tv. <input type="checkbox"/> | Diff. Res'tv. <input type="checkbox"/> |
| Date Spudded 10-25-80 | Date Compl. Ready to Prod. 11-6-80 | | Total Depth 2951' | | P.B.T.D. 2936' | | | |
| Elevations (DF, RKB, RT, GR, etc.) 3999.9 Gr, 4009.9KB | Name of Producing Formation San Andres | | Top Oil/Gas Pay 2758 | | Tubing Depth 2578 | | | |
| Perforations 2758, 58.5, 59.5, 60, 75, 78, 78.5, 79, 79.5, 80, 80.5, 85.5, 86, 86.5, 87 | | | | | Depth Casing Shoe 2951 | | | |
| TUBING, CASING, AND CEMENTING RECORD | | | | | | | | |
| HOLE SIZE | CASING & TUBING SIZE | | DEPTH SET | | SACKS CEMENT | | | |
| 12-1/2" | 8-5/8" 20# | | 132' | | 75 sacks | | | |
| 7-7/8" | 4-1/2" 9.5# | | 2951' | | 175 sacks | | | |

V. TEST DATA AND REQUEST FOR ALLOWABLE OIL WELL (Test must be after recovery of total volume of load oil and must be equal to or exceed top allowable for this depth or be for full 24 hours)


| | | | |
|--|-------------------------|--|---------------------|
| Date First New Oil Run To Tanks 11-6-80 | Date of Test 11-6-80 | Producing Method (Flow, pump, gas lift, etc.) Flowing | |
| Length of Test 6 hours | Tubing Pressure 40# | Casing Pressure PKR | Choke Size 32/64 |
| Actual Prod. During Test 83 | Oil-Bbls. 81 | Water-Bbls. 2 | Gas-MCF NA |

GAS WELL

| | | | |
|----------------------------------|---------------------------|---------------------------|-----------------------|
| Actual Prod. Test-MCF/D | Length of Test | Bbls. Condensate/MMCF | Gravity of Condensate |
| Testing Method (pitot, back pr.) | Tubing Pressure (Shut-in) | Casing Pressure (Shut-in) | Choke Size |

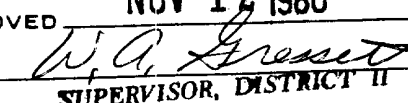
VI. CERTIFICATE OF COMPLIANCE

I hereby certify that the rules and regulations of the Oil Conservation Commission have been complied with and that the information given above is true and complete to the best of my knowledge and belief.


Owner
11-6-80
(Date)

OIL CONSERVATION COMMISSION

NOV 12 1980

APPROVED
BY 
SUPERVISOR, DISTRICT II

TITLE
This form is to be filed in compliance with RULE 1104.
If this is a request for allowable for a newly drilled or deepened well, this form must be accompanied by a tabulation of the deviation tests taken on the well in accordance with RULE 111.
All sections of this form must be filled out completely for allowable on new and recompleted wells.
Fill out only Sections I, II, III, and VI for changes of owner, well name or number, or transporter, or other such change of condition.
Separate Forms C-104 must be filed for each pool in multiple completed wells.

ARTESIA FISHING TOOL COMPANY

P. O. BOX 302, PHONE SH 6-6651

EAST MAIN STREET

ARTESIA, NEW MEXICO

November 6, 1980

Stevens Oil Company
PO Box 2203
Roswell, NM 88201

RECEIVED

NOV 07 1980

C. C. D.
ARTESIA, OFFICE


RE: O'Brien J #5
1650' FSL & 999' FEL
Sec. 31, T8S, R29E
Chaves County, NM

Gentlemen:

The following is a Deviation Survey of the above captioned well:

| DEPTH | DEVIATION |
|-------|-----------|
| 540' | 1/2° |
| 1198' | 1/2° |
| 1730' | 3/4° |
| 2213' | 3/4° |
| 2716' | 1/2° |
| 2951' | 1/2° |

Very truly yours,



B. N. Muncy Jr.
Secretary

STATE OF NEW MEXICO
COUNTY OF EDDY

The foregoing was acknowledged before me this 6th day of November, 1980.

