

RECEIVED

DEC 17 1980

C. C. D.
ARTESIA, OFFICE

REQUEST FOR ALLOWABLE
AND
AUTHORIZATION TO TRANSPORT OIL AND NATURAL GAS

NO. OF COPIES RECEIVED	1
DISTRIBUTION	
SALE	1
FILE	1
U.S.G.	
LAND OFFICE	
TRANSPORTER	1
OIL	1
GAS	1
OPERATOR	
PRODUCTION OFFICE	

Stevens Oil Company ✓

Address

P.O. Box 2203, Roswell, N.M. 88201

Reason(s) for filing (Check proper box)

New Well ☒
Recompletion ☐
Change in Ownership ☐

Change in Transporter of:

Oil ☐ Dry Gas ☐
Casinghead Gas ☐ Condensate ☐

Other (Please explain)

CASINGHEAD GAS MUST NOT BE
FLARED AFTER 2-11-81
UNLESS AN EXCEPTION TO Rule 306
IS OBTAINED

If change of ownership give name
and address of previous owner

DESCRIPTION OF WELL AND LEASE

Lease Name	Well No.	Pool Name, Including Formation	Kind of Lease	Lease No.
O'Brien "J"	7	Twin Lakes-San Andres	State, Federal or Fee Fee	
Location				
Unit Letter	H	990 Feet From The	East Line and	2310 Feet From The
Line of Section	31	Township	8S	Range 29E, NMPM, Chaves County

DESIGNATION OF TRANSPORTER OF OIL AND NATURAL GAS

Name of Authorized Transporter of Oil <input checked="" type="checkbox"/> or Condensate <input type="checkbox"/>	Address (Give address to which approved copy of this form is to be sent)					
Navajo Refining Co. P/L Div.	P.O. Drawer 175, Artesia, N.M. 88210					
Name of Authorized Transporter of Casinghead Gas <input checked="" type="checkbox"/> or Dry Gas <input type="checkbox"/>	Address (Give address to which approved copy of this form is to be sent)					
Stevens Oil Co.	P.O. Box 2203, Roswell, N.M. 88201					
If well produces oil or liquids, give location of tanks.	Unit	Sec.	Twp.	Rge.	Is gas actually connected?	When
	H	31	8S	29E	No	

If this production is commingled with that from any other lease or pool, give commingling order number:

COMPLETION DATA

Designate Type of Completion - (X)	Oil Well <input checked="" type="checkbox"/>	Gas Well	New Well <input checked="" type="checkbox"/>	Workover	Deepen	Plug Back	Same Res'v.	Diff. Res'v.
Date Spudded	Date Compl. Ready to Prod.	Total Depth	P.B.T.D.					
11-20-80	12-11-80	2907'	2900 2892					
Elevations (DF, RAB, RT, GR, etc.)	Name of Producing Formation	Top Oil/Gas Pay	Tubing Depth					
3985.1GR, 3995.1KB	San Andres	2747						
Perforations	Depth Casing Shoe							
2747.5, 48, 48.5, 50, 50.5, 51, 62.5, 63, 64, 64.5, 67, 67.5, 69.5, 70, 70.5, 72, 72.5, 73, 77.5, 78	2905							

TUBING, CASING, AND CEMENTING RECORD

HOLE SIZE	CASING & TUBING SIZE	DEPTH SET	SACKS CEMENT
12-1/2"	8-5/8 20#	128'	75 sacks
7-7/8"	4-1/2 9.5#	2905'	175 sacks

TEST DATA AND REQUEST FOR ALLOWABLE OIL WELL (Test must be after recovery of total volume of load oil and must be equal to or exceed top allowable for this depth or be for full 24 hours)


Date First New Oil Run To Tanks	Date of Test	Producing Method (Flow, pump, gas lift, etc.)	
12-11-80	12-12-80	Flow/Swabbing	
Length of Test	Tubing Pressure	Casing Pressure	Choke Size
24 hrs.	75	Pkr	11/64
Actual Prod. During Test	Oil-Bbls.	Water-Bbls.	Gas-MCF
93	92	1	NA

GAS WELL

Actual Prod. Test-MCF/D	Length of Test	Bbls. Condensate/MCF	Gravity of Condensate
Testing Method (pilot, back pt.)	Tubing Pressure (shot-in)	Casing Pressure (shot-in)	Choke Size

CERTIFICATE OF COMPLIANCE

I hereby certify that the rules and regulations of the Oil Conservation Division have been complied with and that the information given above is true and complete to the best of my knowledge and belief.



(Signature)

Owner

(Title)

(Date)

OIL CONSERVATION DIVISION

APPROVED DEC 18 1980
BY 
TITLE SUPERVISOR DISTRICT II

This form is to be filed in compliance with RULE 1104.

If this is a request for allowable for a newly drilled or deepened well, this form must be accompanied by a tabulation of the deviation tests taken on the well in accordance with RULE 111.

All sections of this form must be filled out completely for allowable on new and recompleted wells.

Fill out only Sections I, II, III, and VI for changes of owner well name or number, or transporter, or other such change of condition.


Separate Forms C-104 must be filed for each pool in multiple completed wells.

FRED POOL DRILLING, INC.

Box 1300, Clovis Star Route
Roswell, New Mexico 88201
Dec. 14, 1980

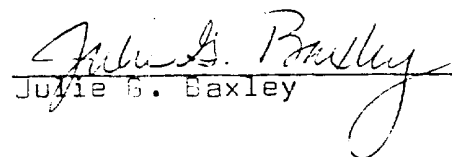
Stevens Oil Company
O'Brien J # 7
Chaves County, N.M.
31-8-24

152 ft. 1/4 degree
1840 ft. 1/2 degree
2800 ft. 1/2 degree


Contractor

STATE OF NEW MEXICO
COUNTY OF CHAVES

The foregoing instrument was acknowledged before me this
14th day of December, 1980, by Fred Pool, Jr.


Julie G. Baxley

My Commission expires

10-15-84