

CEI-RECEIVED
FEB 25 1983

INCLINATION REPORT

OPERATOR CLEMENTS ENERGY ✓

ADDRESS P.O. BOX 20500, OKLAHOMA CITY,
OKLAHOMA 73156

WELL NAME DRUMM

A

WELL NO. 1 FIELD

AUG 10 1983


O. C. D.

ARTESIA OFFICE

DEPTH	ANGLE INCLINATION DEGREES	DISPLACEMENT	DISPLACEMENT ACCUMULATED
374	$\frac{1}{4}$	1.6456	1.6456
878	$\frac{1}{2}$	4.3848	6.0304
1276	$\frac{3}{4}$	5.2138	11.2442
1368	$\frac{3}{4}$	1.2052	12.4494
1855	$\frac{3}{4}$	6.3797	18.8291
2357	$\frac{3}{4}$	6.5752	25.4053
2849	$\frac{3}{4}$	6.4452	31.8505
3331	1	8.4350	40.2855
3833	$1\frac{1}{4}$	10.9436	51.2291
4332	1	8.7325	59.9616
4896	1	9.8700	69.8316
5082	$1\frac{1}{2}$	4.8732	74.7048
5579	$1\frac{1}{4}$	10.8346	85.5394
6069	$1\frac{1}{4}$	10.6820	96.2214
6578	1	8.9075	105.1289
6666	1	1.5400	106.6689
6900	$1\frac{1}{4}$	5.1012	111.7701

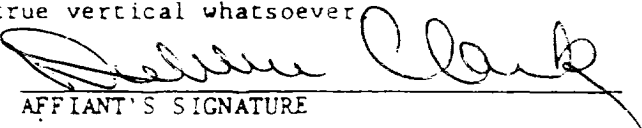
I hereby certify that the above data as set forth is true and correct to the best of my knowledge and belief.

CACTUS DRILLING COMPANY


TITLE DEBBIE CLARK, OFFICE MANAGER


AFFIDAVIT:

Before me, the undersigned authority, appeared DEBBIE CLARK
known to me to be the person whose name is subscribed herebelow, who, on making
deposition, under oath states that he is acting for and in behalf of the operator
of the well identified above, and that to the best of his knowledge and belief such
well was not intentionally deviated from the true vertical whatsoever


AFFIANT'S SIGNATURE

Witnessed my hand and seal in presence on this the 23RD day of FEBRUARY, 1983

OFFICIAL SEAL

SIGNATURE: 

GARLIN R. TAYLOR
NOTARY PUBLIC-NEW MEXICO

NOTARY BOND FILED WITH SECRETARY OF STATE

MY COMMISSION EXPIRES FEBRUARY 6, 1984

Notary Public in and for the County
of Los Alamos, State of New Mexico