


NM Oil & Gas Commission

Drawer D.

Artesia, NM 88210

UNITED STATES  
DEPARTMENT OF THE INTERIOR  
BUREAU OF LAND MANAGEMENT



FORM APPROVED  
Budget Bureau No. 1004-0135  
Expires: March 31, 1993

CLSF

# SUNDRY NOTICES AND REPORTS ON WELLS

Do not use this form for proposals to drill or to deepen or reentry into a different reservoir.  
Use "APPLICATION FOR PERMIT—" for such proposals.

SUBMIT IN TRIPLICATE

1. Type of Well <input type="checkbox"/> Oil Well <input checked="" type="checkbox"/> Gas Well <input type="checkbox"/> Other	3. Lease Designation and Serial No. NM061P3585C497
2. Name of Operator YATES PETROLEUM CORPORATION (505) 748-1471	6. If Indian, Allottee or Tribe Name
3. Address and Telephone No. 105 South 4th St., Artesia, NM 88210	7. If Unit or CA, Agreement Designation
4. Location of Well (Footage, Sec., T., R., M., or Survey Description) NENE of Section 17-T6S-26E	8. Well Name and No. Getty PS 17 Com #1
	9. API Well No. 30-005-62136
	10. Field and Pool, or Exploratory Area Pecos Slope Abo
	11. County or Parish, State Chaves Co., NM

RECEIVED

SEP 13 '94

660/N 990/E

2. CHECK APPROPRIATE BOX(S) TO INDICATE NATURE OF NOTICE, REPORT, OR OTHER DATA		
TYPE OF SUBMISSION	ARTESIA, OFFICE OF ACTION	
<input type="checkbox"/> Notice of Intent  <input checked="" type="checkbox"/> Subsequent Report  <input type="checkbox"/> Final Abandonment Notice	<input type="checkbox"/> Abandonment <input type="checkbox"/> Recompletion <input type="checkbox"/> Plugging Back <input type="checkbox"/> Casing Repair <input type="checkbox"/> Altering Casing <input checked="" type="checkbox"/> Other <u>Surface Commingling</u>	<input type="checkbox"/> Change of Plans <input type="checkbox"/> New Construction <input type="checkbox"/> Non-Routine Fracturing <input type="checkbox"/> Water Shut-Off <input type="checkbox"/> Conversion to Injection <input type="checkbox"/> Dispose Water <small>(Note: Report results of multiple completion on Well Completion or Recompletion Report and Log form.)</small>

3. Describe Proposed or Completed Operations (Clearly state all pertinent details, and give pertinent dates, including estimated date of starting any proposed work. If well is directionally drilled, give subsurface locations and measured and true vertical depths for all markers and zones pertinent to this work.)\*

Yates Petroleum Corporation respectfully requests approval for surface commingling for the captioned well with Burgundy Oil & Gas of New Mexico, Inc.'s Getty PS Federal #1. Transwestern Pipeline required Texaco, who in turn sold the well to Burgundy Oil & Gas, to lay a gathering line to Yates' Getty PS 17 Com #1. This necessitated the need for surface commingling.

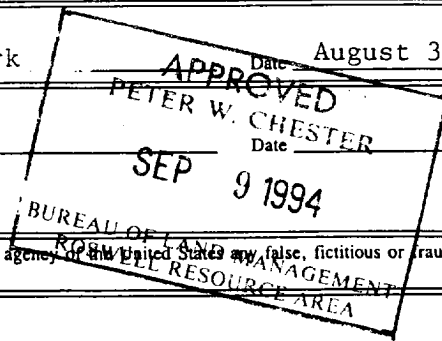
Getty PS 17 Com #1 (NM061P3585C497) located in Unit A of Section 17-T6S-R26E, Chaves Co., NM  
Getty PS Federal #1 (operated by Burgundy) (Lease Number Unknown) located in Unit J of Section 8-T6S-R26E, Chaves County, New Mexico.

Each well is metered individually at their respective locations before going through Transwestern's meter number 21910. Transwestern's meter is located in Unit A of Section 17-T6S-R26E, Chaves County, New Mexico.

Periodic calibration tests on all meters are done. Transwestern conducts periodic tests on their meters. Results will be furnished to the BLM upon request.

Burgundy Oil & Gas of New Mexico, Inc. is in full agreement with this surface commingling. If you should have any questions, please contact Ben Taylor at 915-684-4033.

14. I hereby certify that the foregoing is true and correct	
Signed <u>Rusty Klein</u>	Title <u>Production Clerk</u>
(This space for Federal or State office use)	
Approved by _____	Title _____
Conditions of approval, if any:	



Title 18 U.S.C. Section 1001, makes it a crime for any person knowingly and willfully to make to any department or agency of the United States any false, fictitious or fraudulent statements or representations as to any matter within its jurisdiction.

\*See Instruction on Reverse Side

CRA BLM FORMAT

APPLICATION FOR SURFACE COMMINGLING,



This Format Should Be Attached To A Sundry Notice

To: Bureau of Land Management  
P. O. Box 1778  
Carlsbad, New Mexico 88221-1778

Yates Petroleum Corp. (Operator's Name) is requesting approval for surface commingling [REDACTED] of hydrocarbon production from the following formation(s) and well(s) on Federal Lease No. NM061P3585C497 ; Lease Name: Getty PS 17 Com

<u>Well</u> <u>No.</u>	<u>Loc.</u>	<u>Sec.</u>	<u>Twp.</u>	<u>Rng.</u>	<u>Formation</u>
<u>1</u>	<u>A</u>	<u>17</u>	<u>6S</u>	<u>26E</u>	<u>Abo</u>
<u> </u>	<u> </u>	<u> </u>	<u> </u>	<u> </u>	<u> </u>
<u> </u>	<u> </u>	<u> </u>	<u> </u>	<u> </u>	<u> </u>
<u> </u>	<u> </u>	<u> </u>	<u> </u>	<u> </u>	<u> </u>

with hydrocarbon production from the following formation(s) and well(s) on Federal lease No. ?? ; Lease Name: Getty PS Federal (operated by Burgundy Oil & Gas of New Mexico, Inc.)

<u>Well</u> <u>No.</u>	<u>Loc.</u>	<u>Sec.</u>	<u>Twp.</u>	<u>Rng.</u>	<u>Formation</u>
<u>1</u>	<u>J</u>	<u>8</u>	<u>6S</u>	<u>26E</u>	<u>Abo</u>
<u> </u>	<u> </u>	<u> </u>	<u> </u>	<u> </u>	<u> </u>
<u> </u>	<u> </u>	<u> </u>	<u> </u>	<u> </u>	<u> </u>

Production from the wells involved is as follows:

	<u>Well Name and No.</u>	<u>BOPD</u>	<u>Oil Gravity</u>	<u>MCFPD</u>
Burgundy Oil	<u>Getty PS 17 Com #1</u>	<u>0</u>	<u>N/A</u>	<u>56</u>
	<u>Getty PS Federal #1</u>	<u>0</u>	<u>N/A</u>	<u>188</u>
	<u> </u>	<u> </u>	<u> </u>	<u> </u>
	<u> </u>	<u> </u>	<u> </u>	<u> </u>
	<u> </u>	<u> </u>	<u> </u>	<u> </u>

Continued ...

Continued:

The proposed operation is described in detail on the attached diagrams.

A map is enclosed showing the lease numbers and location of all leases and wells that will contribute production to the proposed commingling/common storage facility. All unitized/communitized areas, producing zones/pools are also clearly illustrated.

A schematic diagram is also attached which clearly identifies all equipment that will be utilized.


The storage and measuring facility is located at NENE Sec. 17, T 6 S, R 26 E, on lease No. NM061P3585C497 County, New Mexico. BLM will be notified if there is any future change in the facility location.

Details of the proposed method for allocating production to contributing sources is as follows:

An allocation meter is set at each individual well and gas is metered individually before going through Transwestern's Meter No. 21910.

---

---

  
The proposed commingling of production is in the interest of conservation and will not result in reduced royalty or improper measurement of production.

The proposed commingling is necessary for continued operation of the above referenced Federal leases.

We understand that the requested approval will not constitute the granting of any right-of-way or construction rights not granted by the lease instrument. And, we will submit within 30 days an application for right-of-way approval to the BLM's Realty Section in your office if we have not already done so.



Signature: Rusty Klein

Name: Rusty Klein

Title: Production Clerk

Date: August 31, 1994



R-26-E

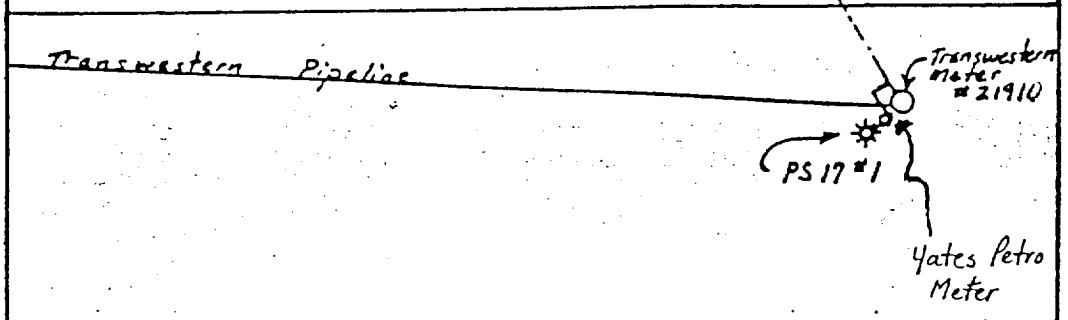
Burgundy Oil & Gas of New Mexico, Inc.

8

Lease No: NM 54784

PS Fed #1  
Burgundy Meter  
2" pipeline

T  
6  
S



17

Proposed Surface Commingling  
Sections 8 and 17, T-6-S, R-26-E  
Chaves County, New Mexico