

RECEIVED BY

RE

DEC 17 1984

UNITED STATES RECEIVED BY COMMISSION

SUBMIT IN "PLICATE"

Form approved.
Budget Bureau No. 42-R1425.

30-005-62235

5. LEASE DESIGNATION AND SERIAL NO.

NM-12557

6. IF INDIAN, ALLOTTEE OR TRIBE NAME

7. UNIT AGREEMENT NAME

Agua Negra

8. FARM OR LEASE NAME

Duncan Federal
Espero Federal

9. WELL NO.

10. FIELD AND POOL, OR WILDCAT

Wildcat Wild. San Antonio

11. SEC., T., R., M., OR BLK.
AND SURVEY OR AREA

7 9S, 28E

12. COUNTY OR PARISH

Chavez

13. STATE
NM

1a. TYPE OF WORK

DRILL ☒

DEEEN ☐

PLUG BACK ☐

b. TYPE OF WELL

OIL
WELL ☒

GAS
WELL ☐

OTHER ☐

SINGLE
ZONE ☒

MULTIPLE
ZONE ☐

2. NAME OF OPERATOR

Cibola Energy Corporation

3. ADDRESS OF OPERATOR

P. O. Box 1668, Albuquerque, NM 87103

4. LOCATION OF WELL (Report location clearly and in accordance with any State requirements.)

At surface 990 FS & WL Sec 7 9S, 28E

At proposed prod. zone same

14. DISTANCE IN MILES AND DIRECTION FROM NEAREST TOWN OR POST OFFICE*

24 miles ENE of Roswell, New Mexico

15. DISTANCE FROM PROPOSED*

LOCATION TO NEAREST
PROPERTY OR LEASE LINE, FT.
(Also to nearest drlg. unit line, if any) 330'

16. NO. OF ACRES IN LEASE

1074.24

17. NO. OF ACRES ASSIGNED
TO THIS WELL

40

18. DISTANCE FROM PROPOSED LOCATION*

TO NEAREST WELL, DRILLING, COMPLETED,
OR APPLIED FOR, ON THIS LEASE, FT. 13,000'

19. PROPOSED DEPTH

2400

20. ROTARY OR CABLE TOOLS

Cable Tool

21. ELEVATIONS (Show whether DF, RT, GR, etc.)

3886.2' G.L.

22. APPROX. DATE WORK WILL START*

12/14/84


23. PROPOSED CASING AND CEMENTING PROGRAM

SIZE OF HOLE	SIZE OF CASING	WEIGHT PER FOOT	SETTING DEPTH	QUANTITY OF CEMENT
12 1/4" 10"	8 5/8"	23#	500'	Circulate
8"	4 1/2"	9.5#	TD	125 SX 200' x

Mud Program - None

B.O.P. - Cable Tool Control Head if necessary

Gas not dedicated



IN ABOVE SPACE DESCRIBE PROPOSED PROGRAM: If proposal is to deepen or plug back, give data on present productive zone and proposed new productive zone. If proposal is to drill or deepen directionally, give pertinent data on subsurface locations and measured and true vertical depths. Give blowout preventer program, if any.

24. SIGNED [Signature] TITLE Vice President DATE 12/07/84

(This space for Federal or State office use)

PERMIT NO. S/Phil Kirk APPROVAL DATE Area Manager

APPROVED BY [Signature] TITLE [Signature] DATE 12-28-84

CONDITIONS OF APPROVAL, IF ANY:

*See Instructions On Reverse Side

NEW MEXICO CONSERVATION COMMISSION
WELL LOCATION AND ACREAGE DEDICATION PLAT

RECEIVED BY

DEC 17 1984

All distances must be from the outer boundaries of the Section

Lease

Panhandle Fed.

REGISTRATION OFFICE

M

7

9

28

990

feet from the

South

line and

990

feet from the

West

line

3886.2

Producing Formation

San Andres

Pool

Wildcat

Dedicated Acreage

40

1. Outline the acreage dedicated to the subject well by colored pencil or hatchure marks on the plat below.
2. If more than one lease is dedicated to the well, outline each and identify the ownership thereof (both as to working interest and royalty).
3. If more than one lease of different ownership is dedicated to the well, have the interests of all owners been consolidated by communitization, unitization, force-pooling, etc?

☐ Yes ☒ No If answer is "yes," type of consolidation _____

If answer is "no," list the owners and tract descriptions which have actually been consolidated. (Use reverse side of this form if necessary.) All leases held by operator and participating parties.

No allowable will be assigned to the well until all interests have been consolidated (by communitization, unitization, forced-pooling, or otherwise) or until a non-standard unit, eliminating such interests, has been approved by the Commission.

CERTIFICATION

I hereby certify that the information contained herein is true and complete to the best of my knowledge and belief.

Karen Azar

Name
Karen Azar

Position
Drilling Secretary

Company
Cibola Energy Corporation

Date
December 13, 1984

I hereby certify that the well location shown on this plat was plotted from field notes of actual surveys made by me or under my supervision, and that the same is true and correct to the best of my knowledge and belief.

Date Surveyed

Registered Professional Engineer
or Land Surveyor

John W. West

Certificate No. JOHN W. WEST, 676

RONALD J. EIDSON, 3239

330 660 990 1320 1650 1980 2310 2640 2970 3300 3630 3960 4290 4620 4950 5280 5610 5940 6270 6600 6930 7260 7590 7920 8250 8580 8910 9240 9570 9900

APPLICATION FOR DRILLING

Cibola Energy Corporation
~~Espero Federal #2~~ Sec 7 9S, 28E
Duncan Fed
Chaves County, NM

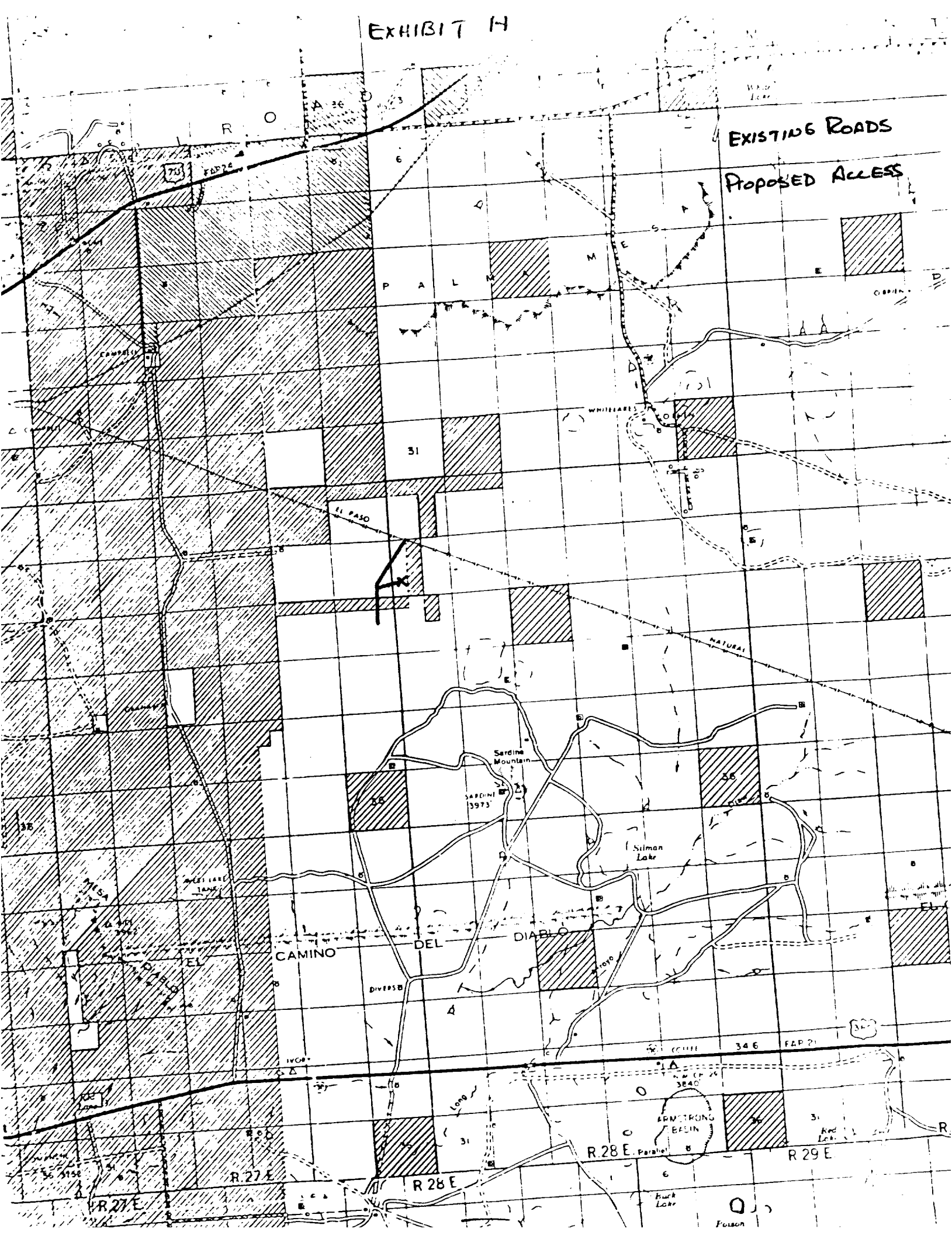
In conjunction with form 9-331C, Application for Permit to Drill Subject Well, Cibola Energy Corporation submits the following ten items of pertinent information in accordance with U.S. Minerals Management Service requirements.

1. The geologic surface is quaternary fill.
2. Estimated tops of geologic markers:

	<u>Depth</u>	<u>Subsea</u>
Yates	530	+3361
San Andres	1646	+2245
Slaughter	2210	+1681
3. The estimated depth at which water, oil, or gas are expected:

Water	420'
Oil & Gas	2250'
4. Proposed Casing Program: See form 9-331C
5. Pressure Control Equipment: See form 9-331C
6. No mud will be used
7. Electric Log Program: GR, CNL-Dens., Induction
8. Auxiliary Equipment: None
9. No abnormal pressures or temperatures are expected.
10. Anticipated starting date is 12/15/84.

EXHIBIT H



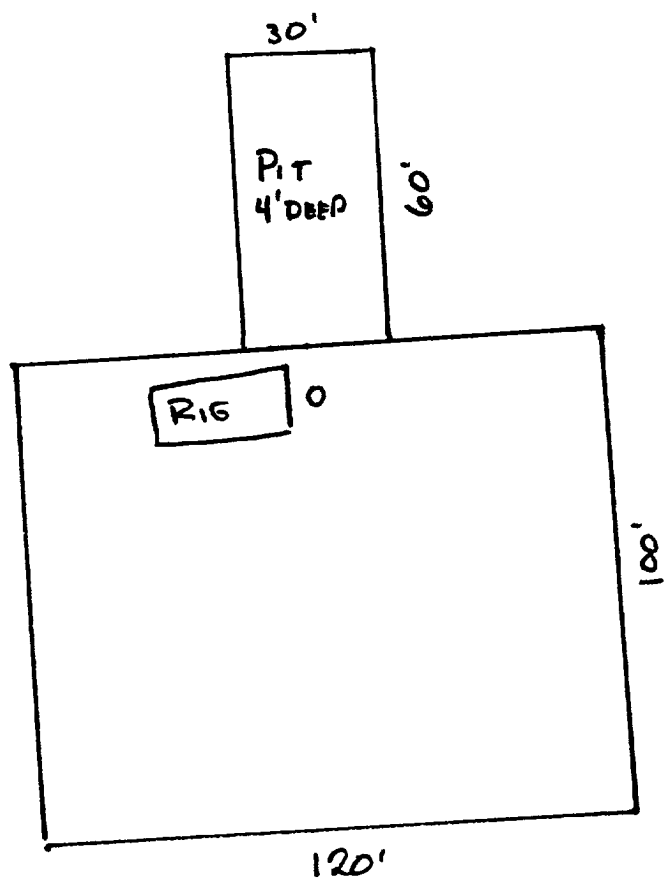


EXHIBIT C