

MARTIN YATES, III
1912 - 1985
FRANK W. YATES
1936 - 1986



105 SOUTH FOURTH STREET
ARTESIA, NEW MEXICO 88210

TELEPHONE (505) 748-1471

December 14, 1988

NM 'I Cons. Commission

Drawer DD

Artesia, NM 88210

S. P. YATES
CHAIRMAN OF THE BOARD
JOHN A. YATES
PRESIDENT
PEYTON YATES
EXECUTIVE VICE PRESIDENT
RANDY G. PATTERSON
SECRETARY
DENNIS G. KINSEY
TREASURER

RECEIVED

DEC 20 '88

O. C. D.
ARTESIA, OFFICE

United States Department of the Interior
Bureau of Land Management
P. O. Box 1857
Roswell, New Mexico 88201


SUBJECT: Buder ACN Federal #1, NM-25866
NW/NW, Section 22-T6S-R26E, Chaves County, NM

Gentlemen:


The Site Security Plan for the subject lease has been completed and is on file at: Yates Petroleum Corporation, 105 South 4th Street, Artesia, New Mexico. The plan may be inspected between the hours of 8:00 AM and 12:00 Noon and 1:00 PM and 5:00 PM, Monday through Friday.

We have also completed a Site Facility Diagram for this lease. Two copies of the diagram are attached to this letter. The first copy is yours. Please stamp the second copy "received" and return it to us for our files.

Yours truly,


Juanita Goodlett
Production Supervisor


Encls.



YATES PETROLEUM CORP. .TION
Buder ACN Federal #1, NM-25866
NW/NW, Section 22-T6S-R26E
Chaves County, NM

BUDER ACN #1

ANDREW UUT#1
PIPE LINE TIE-IN AT O'CONNELL V#1
SHADDEUTH#1 PIPELINE
T/W METER HOUSE AT CAWOLD RZ#3



① MASTER WELL HEAD VALVE

② SALES VALVE

③ YPC METER HOUSE

4- STRAND BARB-WIRE
FENCE AROUND SEPERATOR

100'



NO TANK



THIS DIAGRAM IS SUBJECT TO THE
YATES PETR. CORP. AUG. 1983
SEPARATOR PLAN, WHICH IS ON FILE
AT 204 S. 4TH ST., ARTESIA, NM