

(November 1984)  
(Formerly 9-331)

UNITED STATES  
DEPARTMENT OF THE INTERIOR  
BUREAU OF LAND MANAGEMENT  
Oil Cons. Commission  
Drawer DD

Expires August 31, 1985  
LEASE DESIGNATION AND SERIAL

SUNDRY NOTICES AND REPORTS ON WELLS

(Do not use this form for proposals to drill or to deepen or plug back to a different reservoir.  
Use "APPLICATION FOR PERMIT" for such proposals.)

1. OIL WELL <input type="checkbox"/> GAS WELL <input checked="" type="checkbox"/> OTHER	<b>RECEIVED BY</b> <b>DEC 18 1986</b> <b>O. C. D.</b> <b>ARTESIA OFFICE</b>	6. IF INDIAN, ALLOTTEE OR TRIBE NAME
2. NAME OF OPERATOR McKay Oil Corporation		7. UNIT AGREEMENT NAME
3. ADDRESS OF OPERATOR P.O. Box 2014, Roswell, New Mexico 88202		8. FARM OR LEASE NAME S. Four Mile Draw Fed.
4. LOCATION OF WELL (Report location clearly and in accordance with any State Survey or Area See also space 17 below.) At surface 1980 FSL & 1830 FEL		9. WELL NO. 4 10. FIELD AND POOL OR WILDCAT W. Pecos Slope Abo 11. SEC., T., R., M., OR BLK. AND SURVEY OR AREA Sec. 23-6S-22E
14. PERMIT NO.	15. ELEVATIONS (Show whether DF, RT, GR, etc.) 4176' GL	12. COUNTY OR PARISH Chaves
		13. STATE NM

Check Appropriate Box To Indicate Nature of Notice, Report, or Other Data

NOTICE OF INTENTION TO:

TEST WATER SHUT-OFF	PULL OR ALTER CASING
FRACTURE TREAT	MULTIPLE COMPLETE
SHOOTING OR ACIDIZE	ABANDON*
REPAIR WELL	CHANGE PLANS
Other	


SUBSEQUENT REPORT OF:

WATER SHUT-OFF	REPAIRING WELL
FRACTURE TREATMENT	ALTERING CASING
SHOOTING OR ACIDIZING	ABANDONMENT*
(other) Pipeline Connection	X

(NOTE: Report results of multiple completion on Well Completion or Recompletion Report and Log form.)

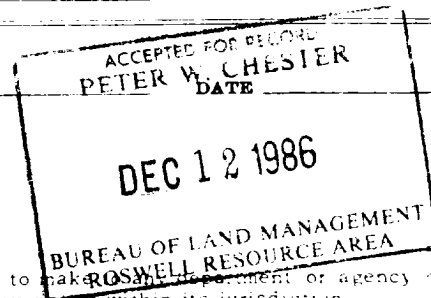
17. (1) SKETCH PROPOSED OR COMPLETED OPERATIONS (Clearly state all pertinent details, and give pertinent dates, including estimated date of starting any proposed work. If well is directionally drilled, give subsurface locations and measured and true vertical depths for all markers and zones pertinent to this work.) \*

Operator has connected the captioned well as shown on Exhibit A.



18. I hereby certify that the foregoing is true and correct


SIGNED [Signature] TITLE Landman DATE 12-12-86  
(This space for Federal or State office use)  
APPROVED BY \_\_\_\_\_ TITLE \_\_\_\_\_  
CONDITIONS OF APPROVAL, IF ANY:



\*See Instructions on Reverse Side

Title 18 U.S.C. Section 1001, makes it a crime for any person knowingly and willfully to make any false, fictitious or fraudulent statements or representations as to any matter within its jurisdiction.

MCKAY OIL CORPORATION  
South Four Mile Draw Fed. #4  
NW/4SE/4 Sec. 23-6S-22E  
Chaves County, New Mexico



Pipeline Connection Diagram

