

UNITED STATES
DEPARTMENT OF THE INTERIOR
BUREAU OF LAND MANAGEMENT

SUBMIT IN TRIPlicate
(Other instruction reverse side)

Budget Bureau No. 1004-
Expires August 31, 1985

CBF

SUNDRY NOTICES AND REPORTS ON WELLS

(Do not use this form for proposals to drill or to deepen or plug back to a different reservoir. Use "APPLICATION FOR PERMIT" for such proposals.)

NM Oil Cons. Commission
Drawer DD
Artesia, NM 88210

WELL ☐ GAS WELL ☒ OTHER

2. NAME OF OPERATOR

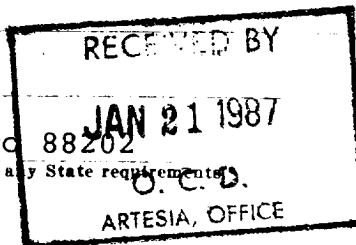
McKay Oil Corporation

3. ADDRESS OF OPERATOR

P.O. Box 2014, Roswell, New Mexico 88202

4. LOCATION OF WELL (Report location clearly and in accordance with any State requirements. See also space 17 below.)
At surface

1980' FNL-1980' FEL



14. PERMIT NO.

15. ELEVATIONS (Show whether DF, RT, GR, etc.)

4150' GL

Sec. 8-6S-23E

12. COUNTY OR PARISH 13. STATE

Chaves

NM

16.

Check Appropriate Box To Indicate Nature of Notice, Report, or Other Data

NOTICE OF INTENTION TO:

TEST WATER SHUT-OFF

PULL OR ALTER CASING

FRACTURE TREAT

MULTIPLE COMPLETION

SHOOT OR ACIDIZE

ABANDON*

REPAIR WELL

CHANGE PLANS

(Other)

Pit Direction Change

SUBSEQUENT REPORT OF:

WATER SHUT-OFF

REPAIRING WELL

FRACTURE TREATMENT

ALTERING CASING

SHOOTING OR ACIDIZING

ABANDONMENT*

(Other)

(NOTE: Report results of multiple completion on Well Completion or Recompletion Report and Log form.)

17. DESCRIBE PROPOSED OR COMPLETED OPERATIONS (Clearly state all pertinent details, and give pertinent dates, including estimated date of starting any proposed work. If well is directionally drilled, give subsurface locations and measured and true vertical depths for all markers and zones pertinent to this work.)

Operator proposes to build reserve pits to the southeast. Original pit location was to the north.

18. I hereby certify that the foregoing is true and correct

SIGNED

TITLE Landman

DATE 1-15-86

(This space for Federal or State office use)


APPROVED BY

TITLE

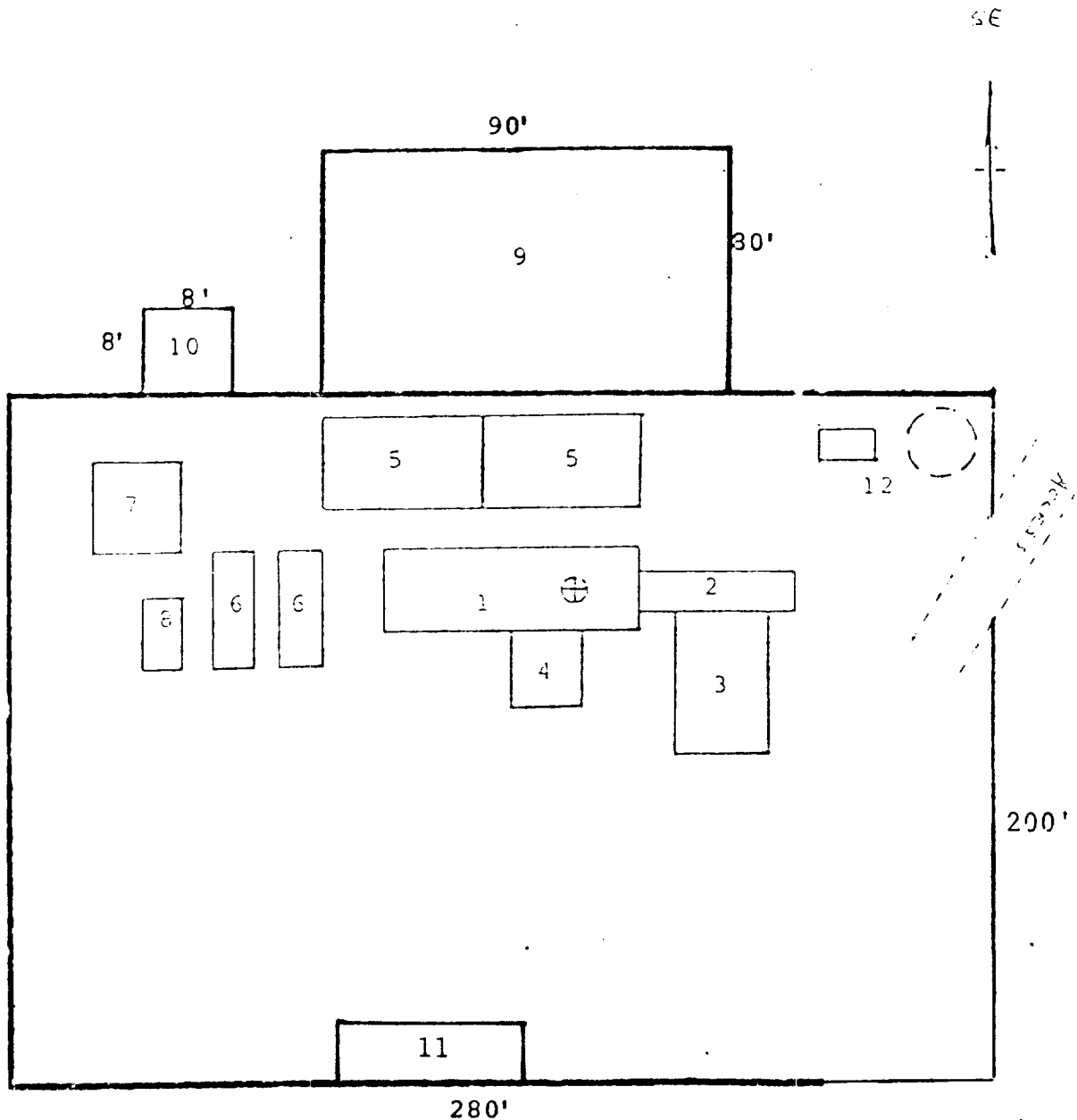
CONDITIONS OF APPROVAL, IF ANY:

*See Instructions on Reverse Side

Title 18 U.S.C. Section 1001, makes it a crime for any person knowingly and willfully to make to any agency or agency of the United States any false, fictitious or fraudulent statements or representations as to any matter within the jurisdiction of the



MCKAY OIL CORPORATION
 Middle Fork Federal #4
 SW/4NE/4 Sec. 8-6S-23E
 Chaves County, New Mexico



RIG LAYOUT

- | | |
|-----------------|---------------------------|
| 1. Substructure | 7. Water Tank |
| 2. Catwalk | 8. Light Plant |
| 3. Pipe Rack | 9. Reserve Pit |
| 4. Doghouse | 10. Trash Pit |
| 5. Mud Pits | 11. Trailer House |
| 6. Mud Pumps | 12. Production Facilities |