

UNITED STATES DEPARTMENT OF THE INTERIOR
BUREAU OF LAND MANAGEMENT
Artesia, NM 88210

Expires August 31, 1985

5. LEASE DESIGNATION AND SERIAL

NM-32323-A

6. IF INDIAN, ALLOTTEE OR TRIBE NAME

7. UNIT AGREEMENT NAME

8. FARM OR LEASE NAME

Five Mile Tank Federal

9. WELL NO.

#4

10. FIELD AND POOL, OR WILDCAT

W. Pecos Slope Abo

11. SEC., T., R., M., OR BLK. AND SURVEY OR AREA

Section 9-6S-23E

12. COUNTY OR PARISH

Chaves

13. STATE

NM

SUNDRY NOTICES AND REPORTS ON WELLS

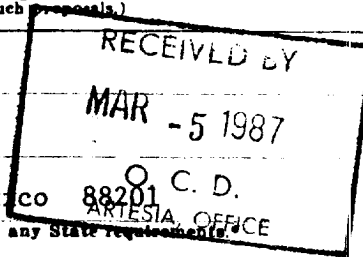
(Do not use this form for proposals to drill or to deepen or plug back to a different reservoir. Use "APPLICATION FOR PERMIT" for such proposals.)

1. OIL WELL ☐ GAS WELL ☒ OTHER ☐

2. NAME OF OPERATOR
McKay Oil Corporation

3. ADDRESS OF OPERATOR
Post Office Box 2014, Roswell, New Mexico

4. LOCATION OF WELL (Report location clearly and in accordance with any State requirements. See also space 17 below.)
At surface
660' FWL & 1730' FSL



14. PERMIT NO.

15. ELEVATIONS (Show whether DF, RT, GR, etc.)

4163' GL

16. Check Appropriate Box To Indicate Nature of Notice, Report, or Other Data

NOTICE OF INTENTION TO:

TEST WATER SHUT-OFF

PULL OR ALTER CASING

FRACTURE TREAT

MULTIPLE COMPLETE

SHOOT OR ACIDIZE

ABANDON*

REPAIR WELL

CHANGE PLANS

(Other)

SUBSEQUENT REPORT OF:

WATER SHUT-OFF

FRACTURE TREATMENT

SHOOTING OR ACIDIZING

(Other)

REPAIRING WELL

ALTERING CASING

ABANDONMENT*

Production Casing


X

(NOTE: Report results of multiple completion on Well Completion or Recompletion Report and Log form.)

17. DESCRIBE PROPOSED OR COMPLETED OPERATIONS (Clearly state all pertinent details, and give pertinent dates, including estimated date of starting any proposed work. If well is directionally drilled, give subsurface locations and measured and true vertical depths for all markers and zones pertinent to this work.)

2-9-87

Ran in hole w/88 jts. 4 1/2", 11.6#, K-55 API casing, set @ 3533', marker set between 3073' & 3093', cemented w/325 sxs. 65/35 POZ "C" cement, displaced w/2% KCL water, plug down @ 3:30 p.m. 2-8-87. Ran in hole w/1" Kobe pipe, cemented from 1596' to surface w/250 sxs. Halliburton Lite "C" circ. 15 sxs. Finished 1" job @ 7:30 p.m.



18. I hereby certify that the foregoing is true and correct

SIGNED Theresa Rodriguez

TITLE Production Analyst

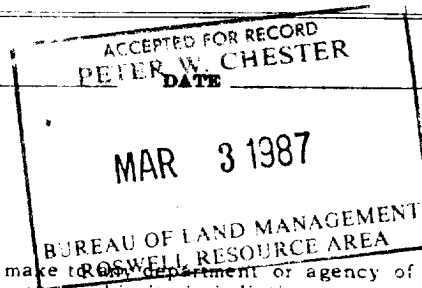
DATE 2-23-87

(This space for Federal or State office use)

APPROVED BY

TITLE

CONDITIONS OF APPROVAL, IF ANY:



*See Instructions on Reverse Side