

UNITED STATES  
DEPARTMENT OF THE INTERIOR  
BUREAU OF LAND MANAGEMENT  
Artesia, NM 88210

NM 011-10015-1  
Mission  
Other Instr  
various (ide)

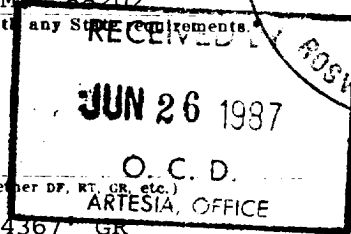

Budget Date: N-1004-1  
Expires August 31, 1985  
5. LEASE DESIGNATION AND SERIAL

ckf

SUNDRY NOTICES AND REPORTS ON WELLS

(Do not use this form for proposals to drill or to deepen or plug back to a different reservoir.  
Use "APPLICATION FOR PERMIT" for such proposals.)

1. OIL WELL <input type="checkbox"/> GAS WELL <input type="checkbox"/> OTHER <input type="checkbox"/>	UNIT AGREEMENT NAME
2. NAME OF OPERATOR McKay Oil Corporation	8. FARM OR LEASE NAME McKay Federal
3. ADDRESS OF OPERATOR P.O. Box 2014, Roswell, N.M. 88202	9. WELL NO. 1
4. LOCATION OF WELL (Report location clearly and in accordance with any State requirements. See also space 17 below.) At surface 760' FSL & 990' FEL	10. FIELD AND POOL OR WILDCAT W. Pecos Slope-Abo
14. PERMIT NO.	12. COUNTY OR PARISH Chaves
15. ELEVATIONS (Show whether DF, RT, CR, etc.) 4367' GR	13. STATE N.M.



16. Check Appropriate Box To Indicate Nature of Notice, Report, or Other Data

NOTICE OF INTENTION TO:		SUBSEQUENT REPORT OF:	
TEST WATER SHUT-OFF <input type="checkbox"/>	PULL OR ALTER CASING <input type="checkbox"/>	WATER SHUT-OFF <input type="checkbox"/>	REPAIRING WELL <input type="checkbox"/>
FRACTURE TREAT <input type="checkbox"/>	MULTIPLE COMPLETE <input type="checkbox"/>	FRACTURE TREATMENT <input type="checkbox"/>	ALTERING CASING <input type="checkbox"/>
SHOOT OR ACIDIZE <input type="checkbox"/>	ABANDON* <input type="checkbox"/>	SHOOTING OR ACIDIZING <input type="checkbox"/>	ABANDONMENT* <input type="checkbox"/>
REPAIR WELL <input type="checkbox"/>	CHANGE PLANS <input type="checkbox"/>	(Other) Surface Casing & Cement <input checked="" type="checkbox"/>	

(NOTE: Report results of multiple completion on Well Completion or Recompletion Report and Log form.)

17. DESCRIBE PROPOSED OR COMPLETED OPERATIONS (Clearly state all pertinent details, and give pertinent dates, including estimated date of starting any proposed work. If well is directionally drilled, give subsurface locations and measured and true vertical depths for all markers and zones pertinent to this work.)

2/18/87 Spud 12 1/4" hole @ 7:30 P.M.

2/20/87 Ran in hole with 20 joints(904'), 8 5/8", 24.0#, K-55, ST&C casing and set at 912'. Cemented with 50 sx Premium Plus w/4% CaCl, followed by 150 sx Howco Lite, w/4% CaCl, followed by 100 sx Premium Plus w/2% CaCl. Cement did not circulate. Ran temperature survey; TOC @ 450'. Ran in hole with 1" and cemented to surface with 140 sx Premium Plus w/4% CaCl.


18. I hereby certify that the foregoing is true and correct

SIGNED Theresa Rodriguez TITLE Production Analyst DATE June 5, 1987

(This space for Federal or State office use)

APPROVED BY \_\_\_\_\_ TITLE \_\_\_\_\_

CONDITIONS OF APPROVAL, IF ANY:



\*See Instructions on Reverse Side