

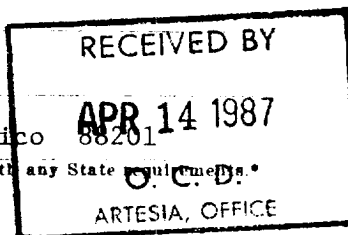
UNITED STATES  
DEPARTMENT OF THE INTERIOR  
BUREAU OF LAND MANAGEMENT  
NM Oil Cons. C. Mission  
Drawer DD  
Artesia, NM 88210

LEASE DESIGNATION AND SERIAL  
NM-32323-A  
IF INDIAN, ALLOTTEE OR TRIBE NAME

SUNDRY NOTICES AND REPORTS ON WELLS

(Do not use this form for proposals to drill or to deepen or plug back to a different reservoir.  
Use "APPLICATION FOR PERMIT" for such proposals.)

1. OIL WELL <input type="checkbox"/> GAS WELL <input checked="" type="checkbox"/> OTHER <input type="checkbox"/>	7. UNIT AGREEMENT NAME
2. NAME OF OPERATOR McKay Oil Corporation	8. FARM OR LEASE NAME Five Mile Tank Federal
3. ADDRESS OF OPERATOR Post Office Box 2014, Roswell, New Mexico 88201	9. WELL NO. #5
4. LOCATION OF WELL (Report location clearly and in accordance with any State requirements. See also space 17 below) At surface 1650' FSL & 1980' FWL	10. FIELD AND POOL, OR WILDCAT W. Pecos Slope Abo
14. PERMIT NO.	11. SEC., T., R., M., OR BLE. AND SURVEY OR AREA Section 17-6S-23E
15. ELEVATIONS (Show whether DF, RT, GR, etc.) 4094' GR	12. COUNTY OR PARISH Chaves
	13. STATE NM




16. Check Appropriate Box To Indicate Nature of Notice, Report, or Other Data

NOTICE OF INTENTION TO:		SUBSEQUENT REPORT OF:	
TEST WATER SHUT-OFF	<input type="checkbox"/>	WATER SHUT-OFF	<input type="checkbox"/>
FRACURE TREAT	<input type="checkbox"/>	FRACURE TREATMENT	<input type="checkbox"/>
SHOOTING OR ACIDIZING	<input type="checkbox"/>	SHOOTING OR ACIDIZING	<input type="checkbox"/>
REPAIR WELL	<input type="checkbox"/>	(Other) Production Casing	<input checked="" type="checkbox"/>
COMPLETION	<input type="checkbox"/>	(NOTE: Report results of multiple completion on Well Completion or Recompletion Report and Log form.)	

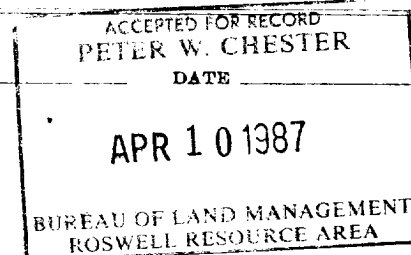
17. DESCRIBE PROPOSED OR COMPLETED OPERATIONS (Clearly state all pertinent details, and give pertinent dates, including estimated date of starting any proposed work. If well is directionally drilled, give subsurface locations and measured and true vertical depths for all markers and zones pertinent to this work.) \*

3-9-87 Ran in hole w/96 jts. 4½", 10.5#, J-55 API casing. Set @ 3436'. Marker jts. set between 2930' and 2950'. Cemented w/325 sxs. of 65/35 POZ "C" cement. Displaced w/2% KCL water. Plug down @ 10 a.m. RIH w/1" Kobe pipe. Cemented from 1489' to surface using 250 sxs. Pacesetter Lite "C", circ. 15 sxs. Finished 1" job @ 1:30 p.m.



18. I hereby certify that the foregoing is true and correct

SIGNED <u>Meresa Rodriguez</u>	TITLE <u>Production Analyst</u>	DATE <u>3-26-87</u>
(This space for Federal or State office use)		
APPROVED BY _____	TITLE _____	DATE _____
CONDITIONS OF APPROVAL, IF ANY:		



\*See Instructions on Reverse Side