

1. Form 100-1  
November 1985  
(1-100-1-100-1)

UNITED STATES  
DEPARTMENT OF THE INTERIOR  
BUREAU OF LAND MANAGEMENT  
Artesia, NM 88210

NM Oil Cons. Mission  
SUBMIT IN PH  
ON 10-10-10  
Artesia, NM 88210

Form approved  
Budget Bureau No. 1004-1  
Expires August 31, 1985  
LEASE DESIGNATION AND SERIAL

NM-36193

6. IF INDIAN, ALLOTTEE OR TRIBE NAME

7. UNIT AGREEMENT NAME

8. FARM OR LEASE NAME

Four Mile Draw Fed.

9. WELL NO.

#9

10. FIELD AND POOL OR WILDCAT

W. Pecos Slope Abo

11. SEC., T., R., M., OR BLM. AND  
SURVEY OR AREA

Sec. 17-6S-22E

12. COUNTY OR PARISH 13. STATE

Chaves

NM

SUNDRY NOTICES AND REPORTS ON WELLS

(Do not use this form for proposals to drill or to deepen or plug back to a different reservoir.  
Use "APPLICATION FOR PERMIT" for such proposals.)

1. TYPE OF WELL  
GAS WELL ☒ OTHER

2. NAME OF OPERATOR  
McKay Oil Corporation

3. ADDRESS OF OPERATOR  
Post Office Box 2014, Roswell, New Mexico 88202

4. LOCATION OF WELL (Report location clearly and in accordance with any State requirements.  
See also space 17 below)  
At surface

660' FNL & 1980' FEL

RECEIVED

MAR 6 1991

14. PERMIT NO.

15. ELEVATIONS (Show whether DF, RT, GR, etc.) O. C. D.

4340'

ARTESIA, OFFICE

16. Check Appropriate Box To Indicate Nature of Notice, Report, or Other Data

NOTICE OF INTENTION TO:

TEST WATER SHUT-OFF

FRACTURE TREAT

SHOOT OR ACIDIZE

REPAIR WELL

OTHER Change in APD

PULL OR ALTER CASING

MULTIPLE COMPLETION

ABANDON\*

CHANGE PLANS

SUBSEQUENT REPORT OF:

WATER SHUT-OFF

FRACTURE TREATMENT

SHOOTING OR ACIDIZING

(Other)

REPAIRING WELL

ALTERING CASING

ABANDONMENT\*

(NOTE: Report results of multiple completion on Well Completion or Recompletion Report and Log form.)

17. DESCRIBE PROPOSED OR COMPLETED OPERATIONS (Clearly state all pertinent details, and give pertinent dates, including estimated date of starting any proposed work. If well is directionally drilled, give subsurface locations and measured and true vertical depths for all markers and zones pertinent to this work.)

Proposed casing and cementing: Size of Hole will be changed from 12 1/4" to 9 7/8". Size of casing from 8 5/8" to 7" 7/8" to 6 1/4".  
*hole*

MUD PROGRAM to AIR DRILLING

No BOP PROGRAM

SUPPLEMENTAL DRILLING DATA Item #5 changed to read: Blowout preventer stack will consist of at least a rotary head w/strippler rubber, 4" blewly line w/control valve.\*


Item #6 changed to read: 0' - TD AIR

Item #7 changed to read: Full-opening drill string and check valve fit the drill string in use.

Item #10 changed date from March 5, 1987 to March 5, 1991.

EXHIBIT C changed: SEE ATTACHED EXHIBIT "C"

EXHIBIT D DELETED



1. I, the undersigned, declare the foregoing is true and correct

SIGNED Theresa Rodriguez

TITLE Production Analyst

DATE 3/4/91

(This space for Federal or State office use)

APPROVED BY

CONDITIONS OF APPROVAL, IF ANY:


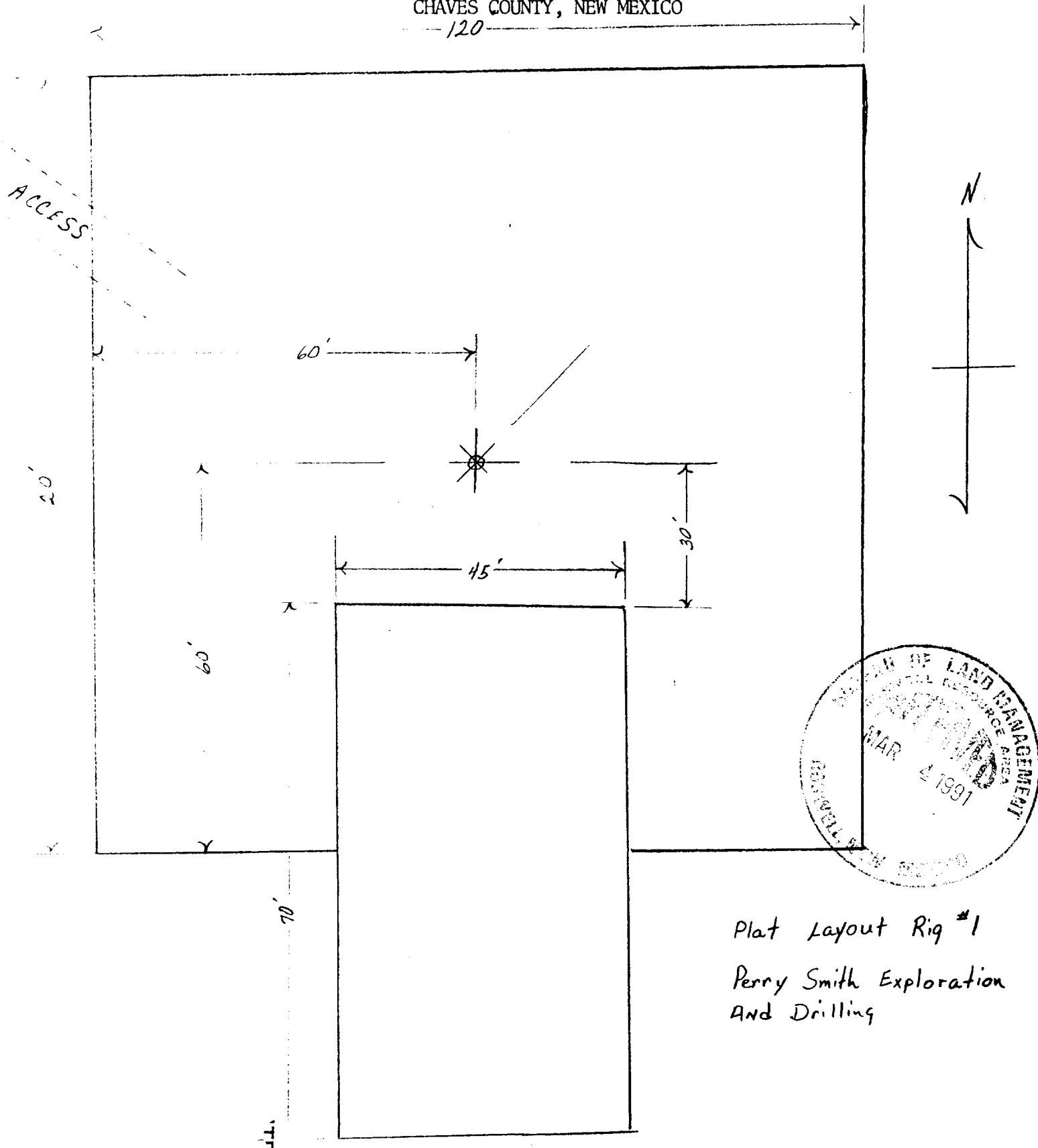
\* 1500 Psi rating

TITLE

DATE

\*See Instructions on Reverse Side

MCKAY OIL CORPORATION  
FOUR MILE DRAW FED. #9  
NW/4NE/4 SEC.17-6S-22E  
CHAVES COUNTY, NEW MEXICO



Plat Layout Rig #1  
Perry Smith Exploration  
And Drilling