

UNITED STATES DEPARTMENT OF THE INTERIOR
BUREAU OF LAND MANAGEMENT

NM Oil Cons. Commission
DRAWER 501
ARTESIA, NM 88210

Form approved.
Budget Bureau No. 1004-0135
Expires August 31, 1985

C/SF

SUNDRY NOTICES AND REPORTS ON WELLS

(Do not use this form for proposals to drill or to deepen or plug back to a different reservoir.
Use "APPLICATION FOR PERMIT—" for such proposals.)

RECEIVED


<p>1. OIL WELL <input type="checkbox"/> GAS WELL <input checked="" type="checkbox"/> OTHER <input type="checkbox"/></p> <p>2. NAME OF OPERATOR Yates Petroleum Corporation ✓</p> <p>3. ADDRESS OF OPERATOR 105 South Fourth Street - Artesia, NM 88210</p> <p>4. LOCATION OF WELL (Report location clearly and in accordance with any State requirements.* See also space 17 below.) At surface 660' FSL and 660' FEL</p>	<p>5. LEASE DESIGNATION AND SERIAL NO NM-29821</p> <p>6. IF INDIAN, ALLOTTEE OR TRIBE NAME</p> <p>7. UNIT AGREEMENT NAME</p> <p>8. FARM OR LEASE NAME Wheeler AEE Federal</p> <p>9. WELL NO. 1</p> <p>10. FIELD AND POOL, OR WILDCAT Pecos Slope Abo</p> <p>11. SEC., T., R., M., OR BLK. AND SURVEY OR AREA Section 25-T7S-R24E</p> <p>12. COUNTY OR PARISH Chaves</p> <p>13. STATE NM</p>
<p>14. PERMIT NO. API No.: 30-005-62478</p>	<p>15. ELEVATIONS (Show whether DF, RT, GR, etc.) 3770.9' GR</p>

16. Check Appropriate Box To Indicate Nature of Notice, Report, or Other Data

NOTICE OF INTENTION TO :		SUBSEQUENT REPORT OF :	
TEST WATER SHUT-OFF <input type="checkbox"/>	PULL OR ALTER CASING <input type="checkbox"/>	WATER SHUT-OFF <input type="checkbox"/>	REPAIRING WELL <input type="checkbox"/>
FRACTURE TREAT <input type="checkbox"/>	MULTIPLE COMPLETE <input type="checkbox"/>	FRACTURE TREATMENT <input type="checkbox"/>	ALTERING CASING <input type="checkbox"/>
SHOOT OR ACIDIZE <input type="checkbox"/>	ABANDON* <input type="checkbox"/>	SHOOTING OR ACIDIZING <input type="checkbox"/>	ABANDONMENT* <input type="checkbox"/>
REPAIR WELL <input type="checkbox"/>	CHANGE PLANS <input type="checkbox"/>	(Other) <input type="checkbox"/>	
(Other) Amend Land Use Plan <input checked="" type="checkbox"/>		(NOTE: Report results of multiple completion on Well Completion or Recompletion Report and Log form.)	

17. DESCRIBE PROPOSED OR COMPLETED OPERATIONS (Clearly state all pertinent details, and give pertinent dates, including estimated date of starting any proposed work. If well is directionally drilled, give subsurface locations and measured and true vertical depths for all markers and zones pertinent to this work.)*

Yates Petroleum Corporation wishes to amend their Land Use Plan to include a natural gas pipeline right-of-way being approximately 500' feet in length and 30 feet in width. The pipeline will start on the south side of our Wheeler AEE Federal #1 pad located in the SESE of Section 25-T7S-R24E going south for approximately 600 feet before leaving our lease. The rest of the pipeline will be on private surface belonging to Spool Cattle Company. Our pipeline will tie into Enron's pipeline. The pipeline will be a 2-1/2" steel pipe buried with a minimum of 24 inches of cover. An archaeological survey has been conducted and a copy has been sent to the BLM office.



18. I hereby certify that the foregoing is true and correct

SIGNED Clifton R. May TITLE Regulatory Agent DATE January 25, 1988

(This space for Federal or State office use)

APPROVED BY S/Phil Kirk TITLE Area Manager DATE FEB 8 1988

CONDITIONS OF APPROVAL, IF ANY: THIS AUTHORIZATION IS GIVEN SUBJECT TO THE CONDITION THAT ALL OR PART OF IT MIGHT BE CONVERTED TO A RIGHT-OF-WAY GRANT IN THE FUTURE. ATTACHED ARE TWO PAGES OF STIPULATIONS WHICH ALSO APPLY TO THIS SUNDRY.

*See Instructions on Reverse Side

— 25 —

T.
7
S.

WHEELER ARE #1


ON LEASE
USA



LEASE LINE

C
Z

— 36 —

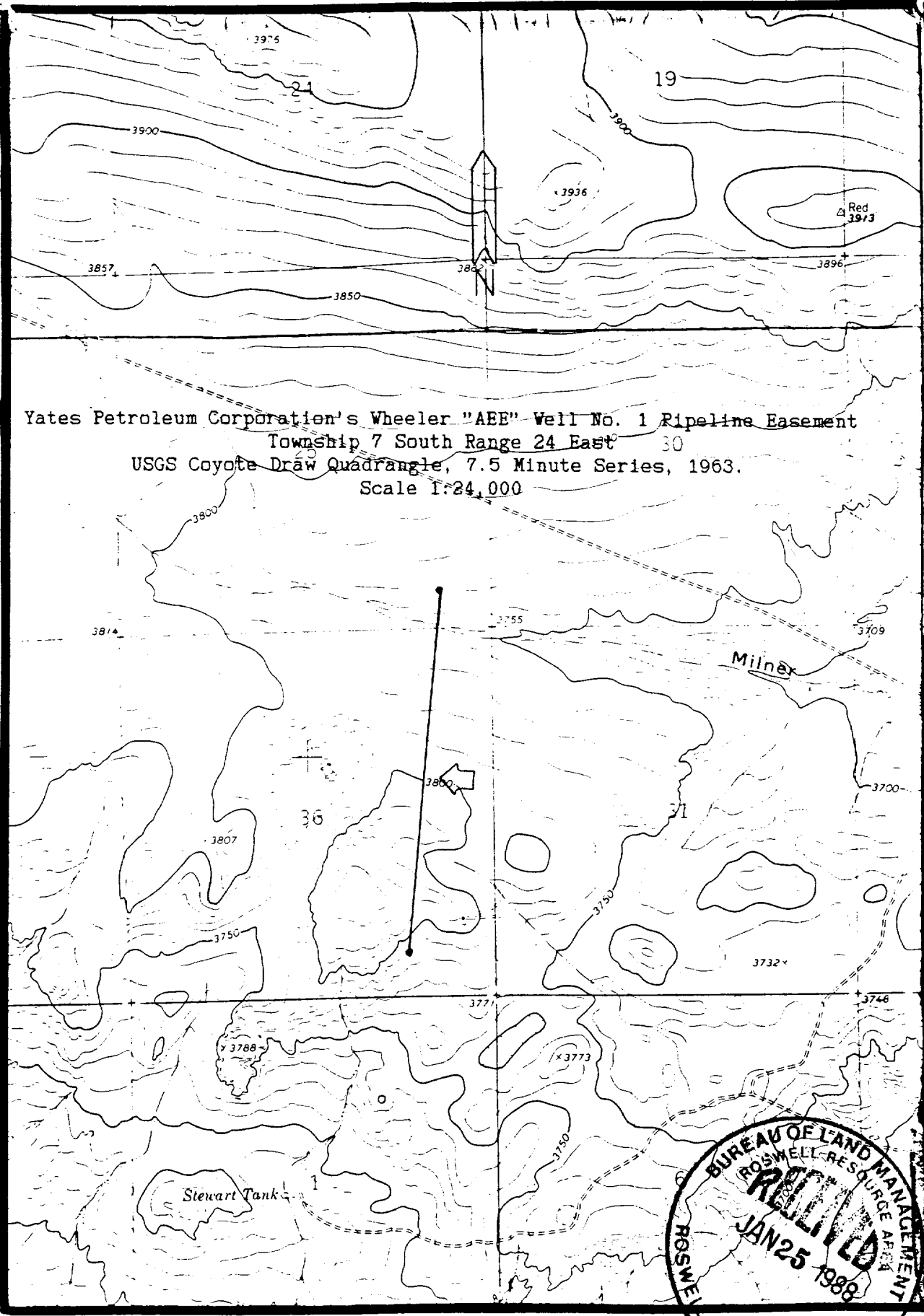


EXISTING
METER HOUSE

*
SUAKEWEEED
SD #1

FEE LAND

R. 24 E



Yates Petroleum Corporation's Wheeler "AEE" Well No. 1 Pipeline Easement
Township 7 South Range 24 East 30
USGS Coyote Draw Quadrangle, 7.5 Minute Series, 1963.
Scale 1:24,000

