

NEW MEXICO OIL CONSERVATION COMMISSION
WELL LOCATION AND ACREAGE DEDICATION PLAT

Form C-102
Supersedes C-128
Effective 1-1-65

All distances must be from the outer boundaries of the Section.

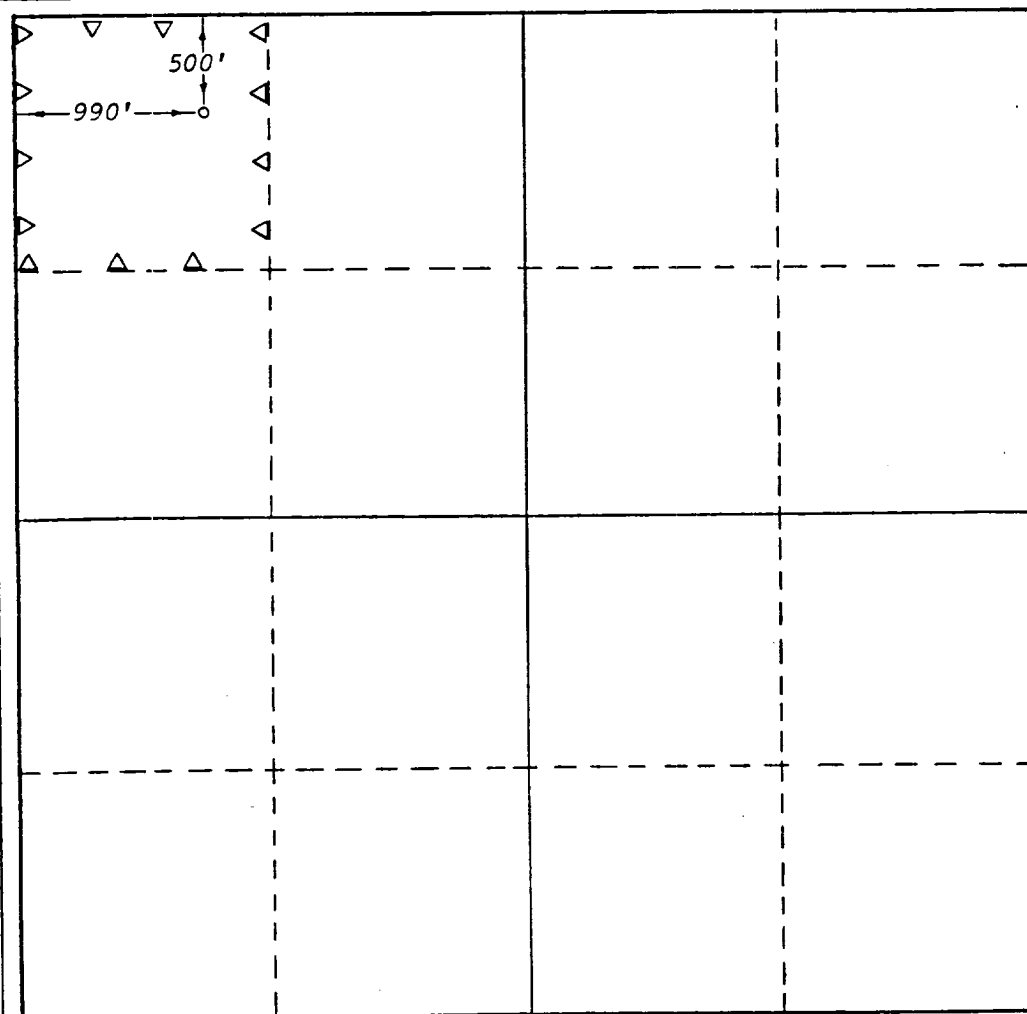

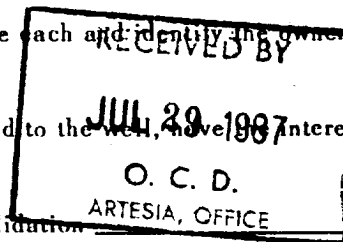
Operator MAXUS EXPLORATION CO.			Lease Federal-New Kumet		Well No. 1 66860
Unit Letter D	Section 25	Township 11-S	Range 27-E	County Chaves	
Actual Footage Location of Well: <div style="display: flex; justify-content: space-between;"> 500 feet from the North line and 990 feet from the West line </div>					
Ground Level Elev. 3754'	Producing Formation Permian	Pool Permian	Dedicated Acreage: 40 Acres		

1. Outline the acreage dedicated to the subject well by colored pencil or hatchure marks on the plat below.
2. If more than one lease is dedicated to the well, outline each and identify the ownership thereof (by reference to working interest and royalty).
3. If more than one lease of different ownership is dedicated to the well, have the interests of all owners been consolidated by communitization, unitization, force-pooling, etc?

☐ Yes ☐ No If answer is "yes," type of consolidation _____

If answer is "no," list the owners and tract descriptions which have actually been consolidated. (Use reverse side of this form if necessary.) _____

No allowable will be assigned to the well until all interests have been consolidated (by communitization, unitization, forced-pooling, or otherwise) or until a non-standard unit, eliminating such interests, has been approved by the Commission.



CERTIFICATION

I hereby certify that the information contained herein is true and complete to the best of my knowledge and belief.

James M. Pachulski
Name

James M. Pachulski
Position Sr. Environmental & Regulation Engineer

Company
Maxus Exploration Company

Date
June 5, 1987

I hereby certify that the well location shown on this plat was plotted from field notes of actual surveys made by me or under my supervision, and that the same is true and correct to the best of my knowledge and belief.

Date Surveyed
June 1, 1987

Registered Professional Engineer and/or Land Surveyor

Gary D. Baswell
Certificate No.

6689

