



207 SOUTH FOURTH STREET  
ARTESIA, NEW MEXICO 88210

TELEPHONE (505) 748-1331

S. P. YATES  
PRESIDENT  
MARTIN YATES, III  
VICE PRESIDENT  
JOHN A. YATES  
VICE PRESIDENT  
B. W. HARPER  
SEC. TREAS.

December 15, 1987

Oil Conservation Division  
P. O. Box 2088  
Santa Fe, NM 87501

ATTENTION: Mr. Vic Lyons

RE: Erickson KY State #2  
Township 10 South, Range 25 East  
Section 2: NE4  
Chaves County, New Mexico

Dear Mr. Lyons:

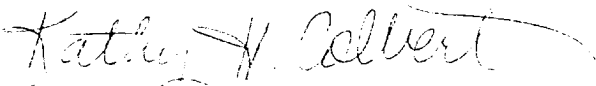
As per your telephone conversation with Chad Dickerson, enclosed is a copy of our letter to the Offset Operators to the captioned well. Also enclosed are the original waivers executed on behalf of said operators.

Please advise should you require anything further.

Thank you.

Very truly yours,

YATES PETROLEUM CORPORATION

  
Kathy H. Colbert  
Landman

KHC:rj

Enclosures

cc: Mike Williams with enclosure  
Artesia office - Oil Conservation Division

Mr. Chad Dickerson



105 SOUTH FOURTH STREET  
ARTESIA, NEW MEXICO 88210  
TELEPHONE (505) 748-1471

S. P. YATES  
PRESIDENT  
JOHN A. YATES  
VICE PRESIDENT

December 3, 1987

CERTIFIED - RETURN RECEIPT REQUESTED

TO: Offset Operators  
Addressee List Attached

RE: Erickson KY State #2  
Township 10 South, Range 25 East  
Section 2: NE4  
Chaves County, New Mexico

Gentlemen:

Yates Petroleum Corporation proposes to drill the captioned well at a location of 660' FNL and 660' FEL for an approximate 4500' Abo test. Yates Petroleum Corporation is also the operator of the Erickson KY State #1 located 1980' FNL and 660' FEL of said Section 2. The NE4 is dedicated to the well.

Yates has filed with the New Mexico Oil Conservation Division for simultaneous dedication of the NE4 of Section 2-T10S-R25E for both wells.


If you have no objection to our proposal, please execute and return the enclosed waiver at your earliest convenience. We are respectfully requesting prompt return as we have a rig available now for this location.

Please do not hesitate to contact me should you have any questions.

Thank you.

Very truly yours,

YATES PETROLEUM CORPORATION

  
Kathy H. Colbert  
Landman

KHC:rj

Enclosure

cc: Chad Dickerson

OFFSET OPERATORS

McClellan Oil Corporation  
P. O. Drawer 730  
Roswell, NM 88201  
ATTN: Mr. Jack McClellan

Sanders Oil and Company  
14679 Midway Road  
Suite 101  
Dallas, TX 75234



207 SOUTH FOURTH STREET  
ARTESIA, NEW MEXICO 88210

TELEPHONE (505) 748-1331


S. P. YATES  
PRESIDENT  
MARTIN YATES, III  
VICE PRESIDENT  
JOHN A. YATES  
VICE PRESIDENT  
B. W. HARPER  
SEC. TREAS.

December 3, 1987

RE: Erickson KY State #2  
660' FNL and 660' FEL (NE4)  
of Section 2-T10S-R25E, NMPM  
Chaves County, New Mexico

W A I V E R

As an offset operator, Sanders Oil and Gas Company, has no objections to the simultaneous dedication for the captioned well and the existing Erickson KY State #1, located 1980' FNL and 660' FEL (NE4) of Section 2-T10S-R25E, Chaves County, New Mexico.

  
\_\_\_\_\_  
Signature C. W. Sanders

Owner \_\_\_\_\_  
Title \_\_\_\_\_

December 8, 1987  
\_\_\_\_\_  
Date



207 SOUTH FOURTH STREET  
ARTESIA, NEW MEXICO 88210

TELEPHONE (505) 748-1331

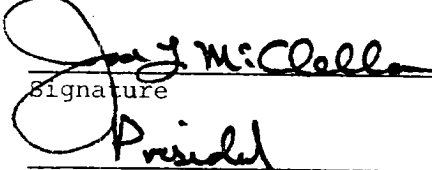
S. P. YATES  
PRESIDENT  
MARTIN YATES, III  
VICE PRESIDENT  
JOHN A. YATES  
VICE PRESIDENT  
B. W. HARPER  
SEC.-TREAS

December 3, 1987

RE: Erickson KY State #2  
660' FNL and 660' FEL (NE4)  
of Section 2-T10S-R25E, NMPM  
Chaves County, New Mexico

W A I V E R

As an offset operator, McClellan Oil Corporation, has no objections to the simultaneous dedication for the captioned well and the existing Erickson KY State #1, located 1980' FNL and 660' FEL (NE4) of Section 2-T10S-R25E, Chaves County, New Mexico.

  
Signature

  
Title

  
Date