

RECEIVED
APR 18 1952
OIL CONSERVATION COMMISSION
HOBBS-OFFICE

NEW MEXICO OIL CONSERVATION COMMISSION
NOTICE OF INTENTION TO DRILL

See Rules 101 and 1104.

If changes in the proposed plan are considered advisable, a copy of this notice showing such changes will be returned to the sender. Submit this notice in triplicate. One copy will be returned following approval.

Hobbs, New Mexico
Place

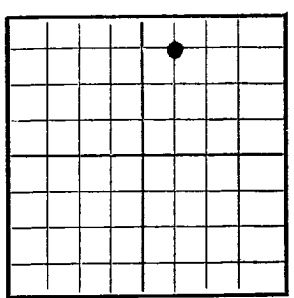
April 18, 1952
Date

Notice hereby is given that it is our intention to commence the drilling of a well to be known as.....

Gulf Oil Corporation Charles State "AP" well No. 1 in NE NE
Company or Operator Lease

of Sec. 10, T. 18N, R. 16E, N. M., P. M., Wildeat Pool, Chaves County.

The well is 660 feet from (N.) line and 1980 feet from (E.) line of the above section.



AREA 640 ACRES

LOCATE WELL CORRECTLY

(Give location from section lines. Cross out wrong directions.)

If state land the oil and gas lease is No. 50734 Assignment No.....

If patented land the owner is.....

Address.....

If government land the permittee is.....

Address.....

The lessee is Gulf Oil Corporation-Fort Worth Prod. Division

Address Box 1290, Fort Worth, Texas

We propose to drill well with drilling equipment as follows:.....

Cable Tools - Donnelly Drilling Company

The status of a bond for this well in conformance with Rule 101 of the General Rules and Regulations of the Commission is as follows:.....

We propose to use the following strings of casing and to land or cement them as indicated:

Size of Hole	Size of Casing	Weight Per Foot	New or Second Hand	Depth	Landed or Cemented	Sacks Cement
16"	13-3/8"	44#	New	600'	Mudded	
12-1/4"	9-5/8"	36#	New	2475'	"	
8-3/4"	7"	23#	New	2900'	"	

If changes in the above plans become advisable we will notify you before cementing or landing casing. We estimate that the first productive oil or gas sand should occur at a depth of about 2900 feet.

Additional information: The casing will be mudded but if productive oil or gas is encountered then it will cemented in the conventional manner.

APR 18 1952

Approved....., 19.....
except as follows:

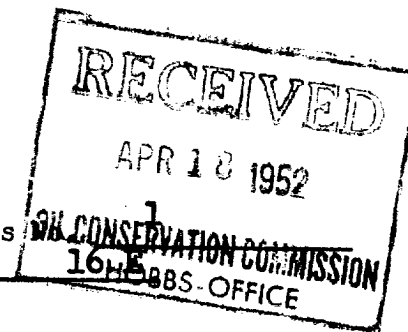
OIL CONSERVATION COMMISSION,
By Roy Zacharyk Gas Inspector
Title.....

Gulf Oil Corporation
Company or Operator
By Charles J. [Signature]
Position Area Prod. Supt.
Send communications regarding well to:
Name Gulf Oil Corporation
Address Box 2167, Hobbs, New Mexico

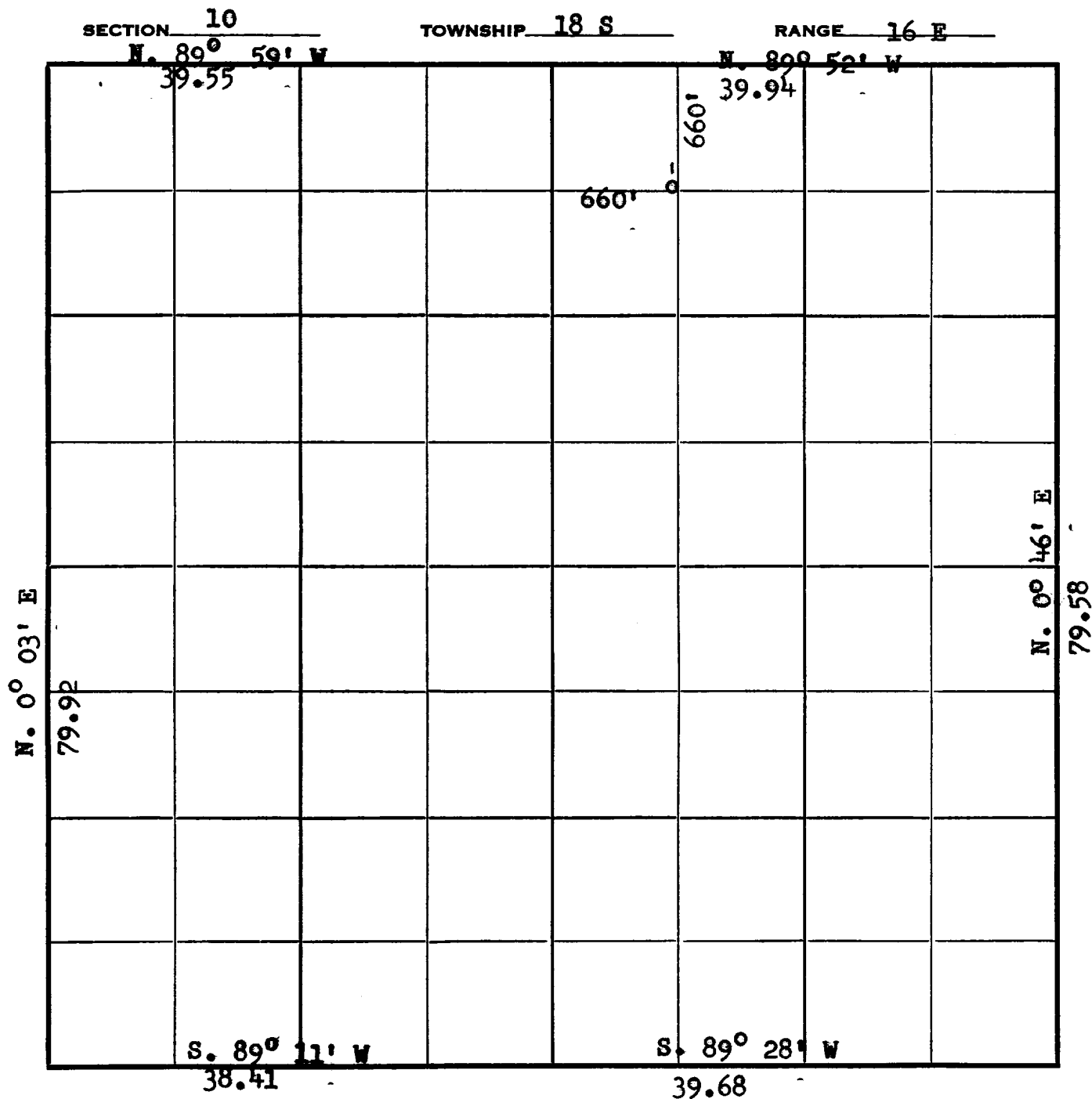
SECTION PLAT

GULF FW 836

SCALE 1 IN. = 800 FT.



This Plat exhibits the exact location of Gulf Oil Corporation's
State in Sec. 10 Twnsp 18 S Range 16 E



This is to certify that I am a Registered Land Surveyor, that the above plat was prepared under my direction and that the same is true and correct to the best of my knowledge and belief.

B. W. Miner
 B. W. Miner

Office of the Director of the Bureau of the Census
Washington, D.C. 20543
January 1, 1964
Mr. J. Edgar Hoover
Federal Bureau of Investigation
Washington, D.C. 20535

Dear Mr. Hoover:
I am a member of the American Civil Liberties Union and I am writing you to inform you that I have been arrested and held in custody for a period of 10 days. I am a member of the American Civil Liberties Union and I am writing you to inform you that I have been arrested and held in custody for a period of 10 days.