



Well was drilled  
and plugged in May 1966



Form 9-381a  
(Rev. 1951)

(SUBMIT IN TRIPLICATE)

 UNITED STATES  
 DEPARTMENT OF THE INTERIOR  
 GEOLOGICAL SURVEY
Land Office Santa Fe, N. Mex.Lease No. LC 062623-CUnit 30-015-00536  
**RECEIVED**

AUG 17 1960

## SUNDRY NOTICES AND REPORTS ON WELLS

NOTICE OF INTENTION TO DRILL	<input checked="" type="checkbox"/>	SUBSEQUENT REPORT OF WATER SHUT-OFF	<input type="checkbox"/>
NOTICE OF INTENTION TO CHANGE PLANS	<input type="checkbox"/>	SUBSEQUENT REPORT OF SHOOTING OR ACIDIZING	<input type="checkbox"/>
NOTICE OF INTENTION TO TEST WATER SHUT-OFF	<input type="checkbox"/>	SUBSEQUENT REPORT OF ALTERING CASING	<input type="checkbox"/>
NOTICE OF INTENTION TO RE-DRILL OR REPAIR WELL	<input type="checkbox"/>	SUBSEQUENT REPORT OF RE-DRILLING OR REPAIR	<input type="checkbox"/>
NOTICE OF INTENTION TO SHOOT OR ACIDIZE	<input type="checkbox"/>	SUBSEQUENT REPORT OF ABANDONMENT	<input type="checkbox"/>
NOTICE OF INTENTION TO PULL OR ALTER CASING	<input type="checkbox"/>	SUPPLEMENTARY WELL HISTORY	<input type="checkbox"/>
NOTICE OF INTENTION TO ABANDON WELL	<input type="checkbox"/>		

(INDICATE ABOVE BY CHECK MARK NATURE OF REPORT, NOTICE, OR OTHER DATA)

May 20, 1960

 #1 Hitchcock Fed. "C"  
 Well No. is located 1980 ft. from  $\begin{matrix} N \\ S \end{matrix}$  line and 1980 ft. from  $\begin{matrix} E \\ W \end{matrix}$  line of sec. 34
C SE 1/4 NW 1/4, Sec. 34  
(1/4 Sec. and Sec. No.)16-S  
(Twp.)27-E  
(Range)N.M.P.M.  
(Meridian)Undesignated  
(Field)Eddy  
(County or Subdivision)New Mexico  
(State or Territory)

The elevation of the derrick floor above sea level is 3415 ft.

## DETAILS OF WORK

(State names of and expected depths to objective sands; show sizes, weights, and lengths of proposed casings; indicate mudding jobs, cementing points, and all other important proposed work)

It is proposed to drill a 1500 foot Premier sand rotary test. The casing program follows:

 7" @ 150' w/circulated  
 4-1/2" @ 1500' w/circulated

The U.S.G.S. and State Engineers Office will be notified prior to running 4-1/2" casing.

 APPROVAL IS SUBJECT TO STATE  
 ENGINEERS REGULATIONS REQUIRED  
 ON "APPLICATION FOR PERMIT TO  
 DRILL FOR OIL" IN WATER BASIN,  
 BOX 810, ROSWELL, NEW MEXICO

I understand that this plan of work must receive approval in writing by the Geological Survey before operations may be commenced.

Company Wayne J. SpearsAddress 201 Three Cross DriveRoswell, New Mexico

RECEIVED

MAY 27 1960

U.S. GEOLOGICAL SURVEY  
ALBUQUERQUE, NEW MEXICOBy Jack Roche  
Title Agent

NEW MEXICO OIL CONSERVATION COMMISSION  
WELL LOCATION AND ACREAGE DEDICATION PLAT

FORM C-128  
Revised 5/1/57

SEE INSTRUCTIONS FOR COMPLETING THIS FORM ON THE REVERSE SIDE

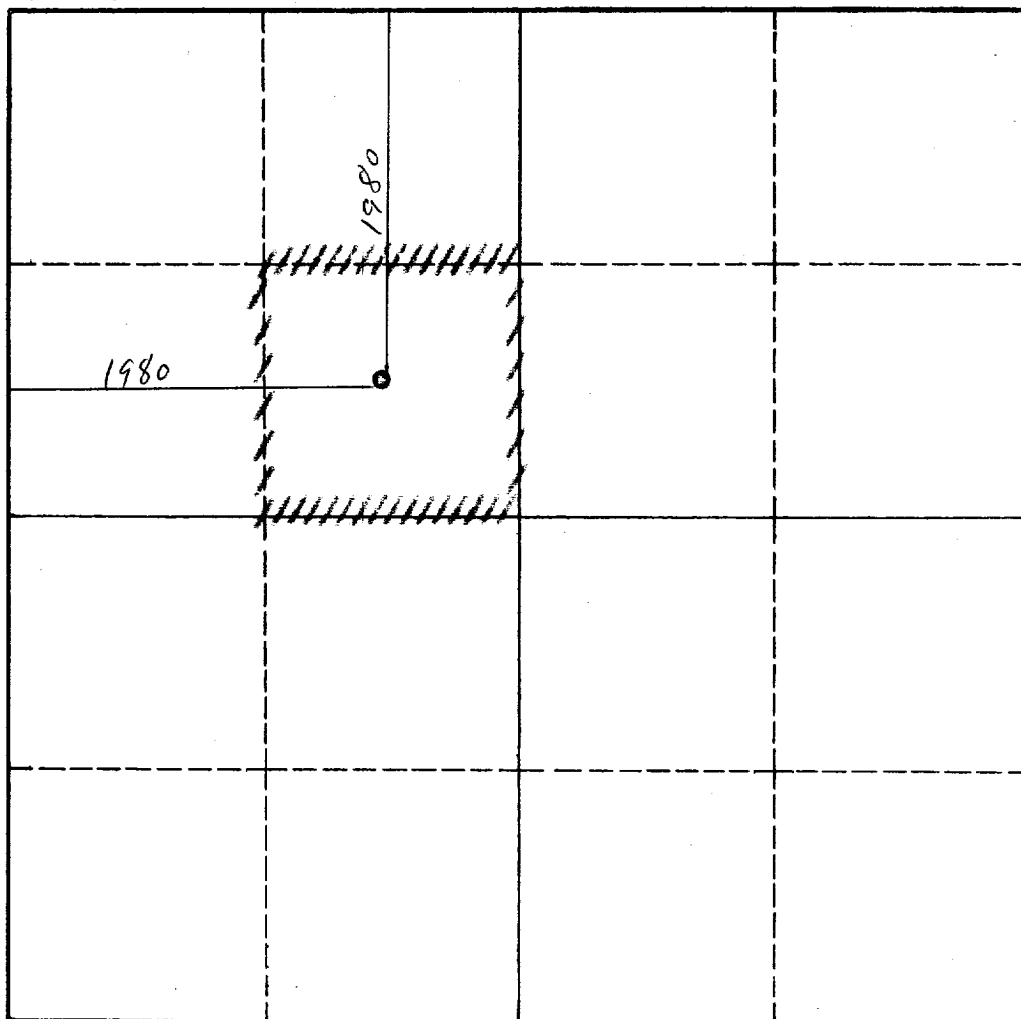
SECTION A

Operator <b>Wayne J. Spears</b>		Lease <b>Witchcock Federal</b>		Well No. <b>1</b>
Unit Letter <b>F</b>	Section <b>34</b>	Township <b>16 South</b>	Range <b>27 East</b>	County <b>Eddy</b>
Actual Footage Location of Well: <b>1980</b> feet from the <b>North</b> line and <b>1980</b> feet from the <b>West</b> line				
Ground Level Elev. <b>3415</b>	Producing Formation <b>Frontier sand</b>	Pool <b>Undesignated</b>	Dedicated Acreage: <b>40</b> Acres	

1. Is the Operator the only owner in the dedicated acreage outlined on the plat below? YES \_\_\_\_\_ NO \_\_\_\_\_. ("Owner" means the person who has the right to drill into and to produce from any pool and to appropriate the production either for himself or for himself and another. (65-3-29 (e) NMSA 1935 Comp.)
2. If the answer to question one is "no," have the interests of all the owners been consolidated by communitization agreement or otherwise? YES ☒ NO \_\_\_\_\_. If answer is "yes," Type of Consolidation **Partnership agreement**
3. If the answer to question two is "no," list all the owners and their respective interests below:

Owner	Land Description

SECTION B



CERTIFICATION

I hereby certify that the information in SECTION A above is true and complete to the best of my knowledge and belief.

Name **Wayne J. Spears**  
Position **Operator**  
Company **Wayne J. Spears**  
Date **May 20, 1960**

I hereby certify that the well location shown on the plat in SECTION B was plotted from field notes of actual surveys made by me or under my supervision, and that the same is true and correct to the best of my knowledge and belief.

Date Surveyed **May 20, 1960**  
Registered Professional Engineer and/or Land Surveyor  
**John A. Matthis Jr.**  
Certificate No. **1502**

## INSTRUCTIONS FOR COMPLETION OF FORM C-128

1. Operator shall furnish and certify to the information called for in Section A.
2. Operator shall outline the dedicated acreage for *both* oil and gas wells on the plat in Section B.
3. A registered professional engineer or land surveyor registered in the State of New Mexico or approved by the Commission shall show on the plat the location of the well and certify this information in the space provided.
4. All distances shown on the plat must be from the outer boundaries of the Section.
5. If additional space is needed for listing owners and their respective interests as required in question 3 of Section A, please use space below.