



United States Department of the Interior

BUREAU OF LAND MANAGEMENT

Roswell Field Office
2909 West Second Street
Roswell, New Mexico 88201

IN REPLY REFER TO:


LC-057798

LC-050158

JUL 03 2002

Morexco, Inc.
Attn: Donald G. Becker, Jr.
P.O. Box 1591
Roswell, NM 99202-1591

RE: McQuadrangle
SRLGU #5 and
SRLGU #24
Section 35, T. 17 S. R.27 E.
Eddy County, New Mexico
Plug and Abandonment



After further review and in consultation with the OCD we have determined that every effort must be made to properly plug and abandon these wells. A diligent effort to reach the bottom must be attempted, with one of our inspectors present as witness.

Your sundry notices to plug and abandon the referenced wells are hereby returned. The following information is needed before approval:

SRLGU #5:

- 1) We have only received a fax copy of the mentioned sundry notice dated 4/13/02. An original and five (5) copies of this sundry should be filed.
- 2) A subsequent report should be filed to describe the work completed to date and current condition of the well bore to follow up the notice of intent to deepen dated 2/27/02.

SRLGU #24:

- 1) A subsequent report should be filed to describe the work completed to date and current condition of the well bore to follow up the notice of intent to clean out received 1/31/02.

The BLM procedure to plug these wells is:

- 1) Set a CIBP no more than 50 feet above the base of the casing and place 35' of cement on top.
- 2) The estimated top of cement in the SRLGU #5 is 732 feet. The estimated top of cement in the SRLGU #24 is 930 feet. Perforate the 7" casing and attempt to circulate cement behind the pipe. Place a 100 foot plug across the perforations.
- 3) Perforate the 7" casing at 350 feet and squeeze cement, leave a 100 foot plug.
- 4) Place a 50 foot surface plug.

Please contact Jim Amos, Carlsbad Field Office, 505-234-5909 or 390-3235 (cell) 24 hours prior to moving on to these wells.

Sincerely,

(F05, S00,) ARMANDO A. LOPEZ

F05

Larry D. Bray
Assistant Field Manager
Lands and Minerals

cc: Jim Amos, CFO
Van Barton, OCD-Artesia

Form 3160-5
(August 1999)UNITED STATES
DEPARTMENT OF THE INTERIOR
BUREAU OF LAND MANAGEMENTSUNDRY NOTICES AND REPORTS ON WELLS
Do not use this form for proposals to drill or to re-enter an
abandoned well. Use Form 3160-3 (APD) for such proposals.FORM APPROVED
OMB No. 1004-0135
Expires November 30, 2000

SUBMIT IN TRIPLICATE - Other instructions on reverse side

1. Type of Well <input checked="" type="checkbox"/> Oil Well <input type="checkbox"/> Gas Well <input type="checkbox"/> Other	5. Lease Serial No. LL 050158 ✓
2. Name of Operator HIS QUADRANGLE LLC	6. If Indian, Allottee or Tribe Name
3a. Address 7008 Salem Lubbock TX	7. If Unit or EA/Agreement, Name and/or No. SRL64
3b. Phone No. (include area code) 306 797 3162	8. Well Name and No. #5
4. Location of Well (Footage, Sec., T., R., M., or Survey Description) W/4 C, 990' FNL, 2310 FNL Sec 35, T17S, R27E ✓	9. API Well No. 30-015-00611
	10. Field and Pool, or Exploratory Area Red Lake Quadrangle
	11. County or Parish, State Feldt Co., NM

12. CHECK APPROPRIATE BOX(ES) TO INDICATE NATURE OF NOTICE, REPORT, OR OTHER DATA

TYPE OF SUBMISSION	TYPE OF ACTION			
<input checked="" type="checkbox"/> Notice of Intent	<input type="checkbox"/> Acidize	<input type="checkbox"/> Deepen	<input type="checkbox"/> Production (Start/Resume)	<input type="checkbox"/> Water Shut-Off
<input type="checkbox"/> Subsequent Report	<input type="checkbox"/> Alter Casing	<input type="checkbox"/> Fracture Treat	<input type="checkbox"/> Reclamation	<input type="checkbox"/> Well Integrity
<input type="checkbox"/> Final Abandonment Notice	<input type="checkbox"/> Casing Repair	<input type="checkbox"/> New Construction	<input type="checkbox"/> Recomplete	<input type="checkbox"/> Other
	<input checked="" type="checkbox"/> Change Plans	<input checked="" type="checkbox"/> Plug and Abandon	<input type="checkbox"/> Temporarily Abandon	
	<input type="checkbox"/> Convert to Injection	<input type="checkbox"/> Plug Back	<input type="checkbox"/> Water Disposal	

13. Describe Proposed or Completed Operation (clearly state all pertinent details, including estimated starting date of any proposed work and approximate duration thereof. If the proposal is to deepen directionally or recompleat horizontally, give subsurface locations and measured and true vertical depths of all pertinent markers and zones. Attach the Bond under which the work will be performed or provide the Bond No. on file with BLM/BIA. Required subsequent reports shall be filed within 30 days following completion of the involved operations. If the operation results in a multiple completion or recompletion in a new interval, a Form 3160-4 shall be filed once testing has been completed. Final Abandonment Notices shall be filed only after all requirements, including reclamation, have been completed, and the operator has determined that the site is ready for final inspection.)

After 11 days and a cost of 22,000 dollars we were unable to deepen this well. The fact we were unable to go below 60 ft from surface after 11 days and 22,000 dollars AND VAN BUREN JUDGE ORDERED IT WAS AGREED THAT ONLY OPTION A WOULD BE TO PLUG THIS WELL W/ CASING FROM THE SURFACE.

14. I hereby certify that the foregoing is true and correct.

Name (Printed/Typed)

Donald G. Becker, Jr.

Title AGENT 505 627 1290 35

Signature

H. S. H. O. J.

Date

4/13/02

THIS SPACE FOR FEDERAL OR STATE OFFICE USE

Approved by Alex C. Swoboda

Title PETR. ENGR

Date 4/15/2002

Conditions of approval, if any, are attached. Approval of this notice does not warrant or certify that the applicant holds legal or equitable title to those rights in the subject lease which would entitle the applicant to conduct operations thereon.

Office

Title 18 U.S.C. Section 1001 and Title 43 U.S.C. Section 1212, make it a crime for any person knowingly and willfully to make to any department or agency of the United States any false, fictitious or fraudulent statements or representations as to any matter within its jurisdiction.

UNITED STATES
DEPARTMENT OF THE INTERIOR
BUREAU OF LAND MANAGEMENT

SUNDRY NOTICES AND REPORTS ON WELLS
Do not use this form for proposals to drill or to re-enter an abandoned well. Use Form 3160-3 (APD) for such proposals.

FORM APPROVED
OMB No. 1004-0135
Expires November 30, 2000

5. Lease Serial No.	LC 050158
6. If Indian, Allottee or Tribe Name	
7. If Unit or CA Agreement, Name and/or No.	SRLGU
8. Well Name and No.	#5
9. API Well No.	30-015-00611
10. Field and Pool, or Exploratory Area	Redlake, QN, GB, SA
11. County or Parish, State	Eddy Co., NM

SUBMIT IN TRIPLICATE - Other instructions on reverse side

1. Type of Well <input checked="" type="checkbox"/> Oil Well <input type="checkbox"/> Gas Well <input type="checkbox"/> Other	2. Name of Operator McQuadrangle L.L.C.
3a. Address 7008 Salem Ave. Lubbock, TX 79424	3b. Phone No. (include area code) 806-797-3162
4. Location of Well (Footage, Sec., T., R., M., or Survey Description) Unit C, 990 FNL, 2310 FWL Section 35, T17S, R27E	

12. CHECK APPROPRIATE BOX(ES) TO INDICATE NATURE OF NOTICE, REPORT, OR OTHER DATA

TYPE OF SUBMISSION	TYPE OF ACTION			
<input type="checkbox"/> Notice of Intent	<input type="checkbox"/> Acidize	<input type="checkbox"/> Deepen	<input type="checkbox"/> Production (Start-Resume)	<input type="checkbox"/> Water Shut-Off
<input checked="" type="checkbox"/> Subsequent Report	<input type="checkbox"/> Alter Casing	<input type="checkbox"/> Fracture Treat	<input type="checkbox"/> Reclamation	<input type="checkbox"/> Well Integrity
<input type="checkbox"/> Final Abandonment Notice	<input type="checkbox"/> Casing Repair	<input type="checkbox"/> New Construction	<input type="checkbox"/> Recomplete	<input type="checkbox"/> Other
	<input type="checkbox"/> Change Plans	<input checked="" type="checkbox"/> Plug and Abandon	<input type="checkbox"/> Temporarily Abandon	
	<input type="checkbox"/> Convert to Injection	<input type="checkbox"/> Plug Back	<input type="checkbox"/> Water Disposal	

13. Describe Proposed or Completed Operation (clearly state all pertinent details, including estimated starting date of any proposed work and approximate duration thereof. If the proposal is to deepen directionally or recomplete horizontally, give subsurface locations and measured and true vertical depths of all pertinent markers and zones. Attach the Bond under which the work will be performed or provide the Bond No. on file with BLM/BIA. Required subsequent reports shall be filed within 30 days following completion of the involved operations. If the operation results in a multiple completion or recompletion in a new interval, a Form 3160-4 shall be filed once testing has been completed. Final Abandonment Notices shall be filed only after all requirements, including reclamation, have been completed, and the operator has determined that the site is ready for final inspection.)

This is a follow up to a sundry filed 4/13/02.

McQuadrangle plans to plug this well from the surface using 5 sxs per yard of rathole mix concrete. Starting w/ 8 yards until cement fills to the surface. Work should begin the week of 7/1/02.

14. I hereby certify that the foregoing is true and correct.
Name (Printed/Typed)

Donald G. Becker, Jr.

Title Agent

Signature

Donald G. Becker, Jr. by rnb

Date

6-24-02

THIS SPACE FOR FEDERAL OR STATE OFFICE USE

Approved by

Title

Date

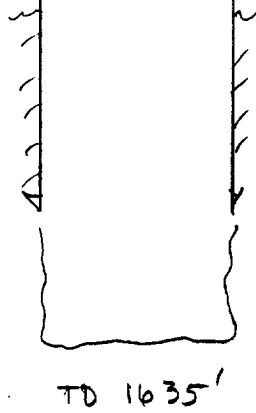
Conditions of approval, if any, are attached. Approval of this notice does not warrant or certify that the applicant holds legal or admissible title to those rights in the subject lease which would entitle the applicant to conduct operations thereon.

Office

Title 18 U.S.C. Section 1001 and Title 43 U.S.C. Section 1212, make it a crime for any person knowingly and willfully to make to any department or agency of the United States any false, fictitious or fraudulent statements or representations as to any matter within its jurisdiction.

8 5/8" @ 920' was pulled
after 7" set.

345'
OPEN
HOLE



TD 1635'

7" @ 1290' w/50AK

if 7 7/8" hole →

$$\left\{ \begin{aligned} 14.0867 \times 1.32 \times 50 &= 929' (100\% \\ &= 558 (60\%) \\ \text{est TDC } 1290 - 558 &= 732' \end{aligned} \right.$$

Unable to get past 60'

Pump cement to fill hole ?

ran 9 5/8" washover

& 3000 psi mill

Top 1 1/2 ft parted

60' 8" PVC in place

4/02
art

UNITED STATES
DEPARTMENT OF THE INTERIOR
BUREAU OF LAND MANAGEMENT

SUNDRY NOTICES AND REPORTS ON WELLS
Do not use this form for proposals to drill or to re-enter an abandoned well. Use Form 3160-3 (APD) for such proposals.

FORM APPROVED
OMB No. 1004-0135
Expires November 30, 2000

5. Lease Serial No.
LC 057798 ✓

6. If Indian, Allottee or Tribe Name

7. If Unit or CA Agreement, Name and/or No.
SRLGU

8. Well Name and No.
24

9. API Well No.
30-015-00622

10. Field and Pool, or Exploratory Area
Redlake QN, GB, SA

11. County or Parish, State
Eddy Co., NM

SUBMIT IN TRIPLICATE - Other instructions on reverse side


1. Type of Well
☒ Oil Well ☐ Gas Well ☐ Other

2. Name of Operator
McQuadrangle L.L.C.

3a. Address **7008 Salem**
Lubbock, TX 79424

3b. Phone No. (include Prefix)
806-797-9062

4. Location of Well (Footage, Sec., T., R., M., or Survey Description)
Unit I, 1650 FSL, 330 FEL
Section 35, T17S, R27E ✓



12. CHECK APPROPRIATE BOX(ES) TO INDICATE NATURE OF NOTICE, REPORT, OR OTHER DATA

TYPE OF SUBMISSION	TYPE OF ACTION			
<input type="checkbox"/> Notice of Intent	<input type="checkbox"/> Acidize	<input type="checkbox"/> Deepen	<input type="checkbox"/> Production (Start/Resume)	<input type="checkbox"/> Water Shut-Off
<input checked="" type="checkbox"/> Subsequent Report	<input type="checkbox"/> Alter Casing	<input type="checkbox"/> Fracture Treat	<input type="checkbox"/> Reclamation	<input type="checkbox"/> Well Integrity
<input type="checkbox"/> Final Abandonment Notice	<input type="checkbox"/> Casing Repair	<input type="checkbox"/> New Construction	<input type="checkbox"/> Recomplete	<input type="checkbox"/> Other
	<input checked="" type="checkbox"/> Change Plans	<input checked="" type="checkbox"/> Plug and Abandon	<input type="checkbox"/> Temporarily Abandon	
	<input type="checkbox"/> Convert to Injection	<input type="checkbox"/> Plug Back	<input type="checkbox"/> Water Disposal	

13. Describe Proposed or Completed Operation (clearly state all pertinent details, including estimated starting date of any proposed work and approximate duration thereof. If the proposal is to deepen directionally or recomplate horizontally, give subsurface locations and measured and true vertical depths of all pertinent markers and cones. Attach the Bond under which the work will be performed or provide the Bond No. on file with BLM/BIA. Required subsequent reports shall be filed within 30 days following completion of the involved operations. If the operation results in a multiple completion or recompletion in a new interval, a Form 3160-4 shall be filed once testing has been completed. Final Abandonment Notices shall be filed only after all requirements, including reclamation, have been completed, and the operator has determined that the site is ready for final inspection.)

After a failed attempt to reenter and place this well on production, McQuadrangle plans to plug the well from the surface using 5 sxs per yard of rathole mix concrete as authorized by Alexes Swaboda. A total depth of 120' was reached after numerous attempts to repair 7" casing. McQuadrangle will start w/8 yards of concrete and will continue until cement fills to surface. Work should begin the week of 7/1/02.

14. I hereby certify that the foregoing is true and correct.

Name (Printed/Type): **Donald G. Becker, Jr.** Title: **Agent**

Signature: *Donald G. Becker, Jr.* Date: **6-24-02**

THIS SPACE FOR FEDERAL OR STATE OFFICE USE

Approved by: _____ Title: _____ Date: _____

Conditions of approval, if any, are attached. Approval of this notice does not warrant or certify that the applicant holds legal or equitable title to those rights in the subject lease which would entitle the applicant to conduct operations thereon.

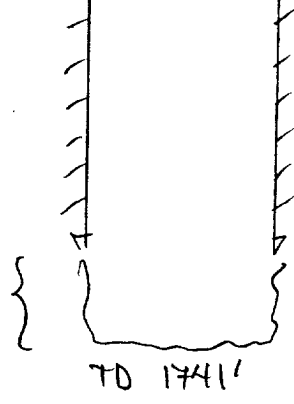
Office: _____

Title 18 U.S.C. Section 1001 and Title 43 U.S.C. Section 1212, make it a crime for any person knowingly and willfully to make to any department or agency of the United States any false, fictitious or fraudulent statements or representations as to any matter within its jurisdiction.

22-141 50 SHEETS
22-142 100 SHEETS
22-144 200 SHEETS



245'
OPEN
HOLE



7" @ 1496' w/ 100 sec
(hole size unknown)
est TOC 930'

as
7/3/02