


OIL CONSERVATION COMMISSION
STATE OF NEW MEXICO



CERTIFICATE OF COMPLIANCE AND AUTHORIZATION TO TRANSPORT OIL

Company or Operator Wishon & Phillips Lease Keyes State #B-2178
Address Box 638, Artesia, New Mexico Artesia, New Mexico
(Local or Field Office) (Principal Place of Business)
Unit N Wells No. 1 Sec 15 T 17S R 28E Field Red Lake County Eddy
Kind of Lease State Location of Tanks NE¹ SW¹
Transporter New Mex. Asphalt & Ref. Co. Address of Transporter Artesia, New Mexico
(Local or Field Office)
Percent of oil to be transported 100. Other transporters author-
(Principal Place of Business) ized to transport oil from this unit are _____ %
REMARKS:

The undersigned certifies that the rules and regulations of the Oil Conservation Commission have been complied with except as noted above and that gathering agent is authorized to transport the percentage of oil produced from the above described property and that this authorization will be valid until further notice to the transporter named herein or until cancelled by the Oil Conservation Commission of New Mexico.

Executed this the 21st day of November, 194 7.

WISHON & PHILLIPS
(Company or Operator)
By W. W. Byers
Title Agent

State of NEW MEXICO }
County of EDDY } ss.

Before me, the undersigned authority, on this day personally appeared W. W. Byers known to me to be the person whose name is subscribed to the above instrument, who being by me duly sworn on oath states that he is authorized to make this report and has knowledge of the facts stated herein and that said report is true and correct.

Subscribed and sworn to before me, this the 21st day of November, 194 7

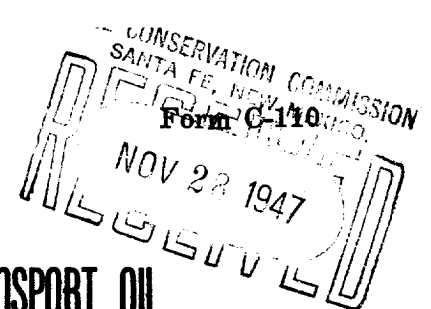
Notary Public in and for Eddy County, Martin H. Sanders
My Commission Expires June 26, 1951

Approved: _____ 194
OIL CONSERVATION COMMISSION

By _____

OIL CONSERVATION COMMISSION
STATE OF NEW MEXICO

CERTIFICATE OF COMPLIANCE AND AUTHORIZATION TO TRANSPORT OIL



Company or Operator Wishon & Phillips Lease Keyes State #B-2178
Address Box 638, Artesia, New Mexico Artesia, New Mexico
(Local or Field Office) (Principal Place of Business)
Unit N Wells No. 1 Sec 15 T 17S R 28E Field Red Lake County Eddy
Kind of Lease State Location of Tanks NE 1/4 SW 1/4
Transporter New Mex. Asphalt & Ref. Co. Address of Transporter Artesia, New Mexico
(Local or Field Office)
Percent of oil to be transported 100. Other transporters author-
(Principal Place of Business)
ized to transport oil from this unit are _____ %

REMARKS:

The undersigned certifies that the rules and regulations of the Oil Conservation Commission have been complied with except as noted above and that gathering agent is authorized to transport the percentage of oil produced from the above described property and that this authorization will be valid until further notice to the transporter named herein or until cancelled by the Oil Conservation Commission of New Mexico.

Executed this the 21st day of November, 194 7.

WISHON & PHILLIPS
(Company or Operator)
By [Signature]
Title Agent

State of NEW MEXICO
County of EDDY

ss.

Before me, the undersigned authority, on this day personally appeared W. W. Ryers known to me to be the person whose name is subscribed to the above instrument, who being by me duly sworn on oath states that he is authorized to make this report and has knowledge of the facts stated herein and that said report is true and correct.

Subscribed and sworn to before me, this the 21st day of November, 194 7

[Signature]

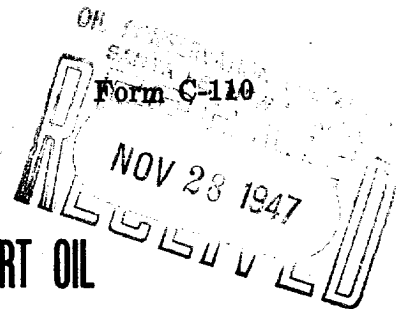
Notary Public in and for Eddy County, My Commission Expires June 26, 1951

Approved: _____ 194 ____
OIL CONSERVATION COMMISSION

By _____

OIL CONSERVATION COMMISSION
STATE OF NEW MEXICO

CERTIFICATE OF COMPLIANCE AND AUTHORIZATION TO TRANSPORT OIL



Company or Operator Wishon & Phillips Lease Keyes State #B-2178
Address Box 638, Artesia, New Mexico Artesia, New Mexico
(Local or Field Office) (Principal Place of Business)
Unit W Wells No. 1 Sec 15 T 17S R 22E Field Red Lake County Eddy
Kind of Lease State Location of Tanks NE 1 SW 1
Transporter New Mex. Asphalt & Ref. Co. Address of Transporter Artesia, New Mexico
(Local or Field Office)
Percent of oil to be transported 100. Other transporters author-
(Principal Place of Business) ized to transport oil from this unit are _____ %
REMARKS:

The undersigned certifies that the rules and regulations of the Oil Conservation Commission have been complied with except as noted above and that gathering agent is authorized to transport the percentage of oil produced from the above described property and that this authorization will be valid until further notice to the transporter named herein or until cancelled by the Oil Conservation Commission of New Mexico.

Executed this the 21st day of November, 1947.

WISHON & PHILLIPS
(Company or Operator)
By W. W. Byers
Title Agent

State of NEW MEXICO }
County of EDDY } ss.

Before me, the undersigned authority, on this day personally appeared W. W. Byers known to me to be the person whose name is subscribed to the above instrument, who being by me duly sworn on oath states that he is authorized to make this report and has knowledge of the facts stated herein and that said report is true and correct.

Subscribed and sworn to before me, this the 21st day of November, 1947

Notary Public in and for Eddy County,


Marvin H. Sanders
My Commission Expires June 26, 1951

Approved: _____ 194____
OIL CONSERVATION COMMISSION

By _____

OIL CONSERVATION COMMISSION
STATE OF NEW MEXICO

CERTIFICATE OF COMPLIANCE AND AUTHORIZATION TO TRANSPORT OIL



Company or Operator Wishon & Phillips Lease Keyes State #B-2178
Address Box 638, Artesia, New Mexico Artesia, New Mexico
(Local or Field Office) (Principal Place of Business)
Unit W Wells No. 1 Sec 15 T 17S R 28E Field Red Lake County Eddy
Kind of Lease State Location of Tanks NE 1/4 SW 1/4
Transporter New Mex. Asphalt & Ref. Co. Address of Transporter Artesia, New Mexico
(Local or Field Office)
Percent of oil to be transported 100. Other transporters author-
(Principal Place of Business)
ized to transport oil from this unit are _____ %

REMARKS:

The undersigned certifies that the rules and regulations of the Oil Conservation Commission have been complied with except as noted above and that gathering agent is authorized to transport the percentage of oil produced from the above described property and that this authorization will be valid until further notice to the transporter named herein or until cancelled by the Oil Conservation Commission of New Mexico.

Executed this the 21st day of November, 1947.

WISHON & PHILLIPS
(Company or Operator)
By W. N. Byers
Title Agent

State of NEW MEXICO }
County of EDDY } ss.

Before me, the undersigned authority, on this day personally appeared W. N. Byers known to me to be the person whose name is subscribed to the above instrument, who being by me duly sworn on oath states that he is authorized to make this report and has knowledge of the facts stated herein and that said report is true and correct.

Subscribed and sworn to before me, this the 21st day of November, 1947

Notary Public in and for Eddy County, Marvin H. Sanders
My Commission Expires June 26, 1951

Approved: _____ 1947

OIL CONSERVATION COMMISSION

By _____

1370
1370
1650

Amount			
Casing and Cementing Record			
SIZE	FEET	INCHES	SAX CEMENT
10	97		S
8 1/4	492		S

Packer

Gals.	
Top Pay	TD

No. of Quarts	From	To
S/O 723-35	S/	S/
S/G 748-58	S/	S/

DATE		DATE	
10-9-40			
10-10-40			
10-11-40			
10-12-40			
10-13-40			
10-14-40			
10-15-40			
10-16-40			
10-17-40			
10-18-40			
10-19-40			
10-20-40			
10-21-40			
10-22-40			
10-23-40			
10-24-40			
10-25-40			
10-26-40			
10-27-40			
10-28-40			
10-29-40			
10-30-40			
10-31-40			

RED LAKE

Company Hammond Brothers

Farm Name	State	Keyes	Well No.
			2

Land Classification	State
1. Forest	100%
2. Pasture	100%
3. Agriculture	100%
4. Urban	100%
5. Water	100%
6. Barren	100%
7. Wetlands	100%
8. Other	100%

Sec. 15 Twp. 17 Range 28 County Eddy

Feet from Line: N. 1650 S. E. 1650 W.

Elevation 3240 Method 9

Contractor Scout

Spudded Completed Initial Production

Bond Status

Amount
Casing and Cementing Record

Gals.

Gals.

Top Pay

TD

TA

TS

BS

TRS

TBL

TWL

Tubing Record

SHOOTING RECORD

No. of Quarts	Shot at	Feet
---------------	---------	------

No. of Quarts	Shot at	Feet
---------------	---------	------

S/O	S/O	S/O
-----	-----	-----

S/O S/O S/O

DATE		DATE	
10-9-10			
11-6	TD 30 RR SD Repair	FEB 12	
		FEB 10	
12-4	TD 130 R/B.	3-4	TD 1001A
	SDO		SDO
12-11		3-26	
DEC 30			
JAN 8-			
JAN 15			
JAN 22		4-22	TD 1076