

NO. OF COPIES RECEIVED		6
DISTRIBUTION		
SANTA FE		
FILE		
U.S.G.S.		
LAND OFFICE		
TRANSPORTER	OIL	/
	GAS	/
OPERATOR		
PRORATION OFFICE		

NEW MEXICO OIL CONSERVATION COMMISSION
REQUEST FOR ALLOWABLE
AND
AUTHORIZATION TO TRANSPORT OIL AND NATURAL GAS

Form C-104
Supersedes Old C-104 and C-110
Effective 1-1-65

DEC 21 1972

O. C. C.
ARTESIA, N.M.

I. Operator Kennedy Oil Co., Inc. ✓

Address Box 151 Artesia, New Mexico 88210

Reason(s) for filing (Check proper box)

New Well	<input type="checkbox"/>	Change in Transporter of:		Other (Please explain)
Recompletion	<input type="checkbox"/>	Oil	<input checked="" type="checkbox"/>	from Permian Corp.
Change in Ownership	<input type="checkbox"/>	Casinghead Gas	<input type="checkbox"/>	Effective December 1, 1972
		Dry Gas	<input type="checkbox"/>	
		Condensate	<input type="checkbox"/>	

If change of ownership give name
and address of previous owner

II. DESCRIPTION OF WELL AND LEASE

Lease Name	Well No.	Pool Name, including Formation	Kind of Lease	Lease No.
Delhi State	1	Artesia O-G-SA	State, Federal or Fee	4575-6
Location				
Unit Letter	D	990 Feet From The	West	Line and 330 Feet From The
Line of Section	33	Township	17S	Range 28E, NMPM, Addy County

III. DESIGNATION OF TRANSPORTER OF OIL AND NATURAL GAS

Name of Authorized Transporter of Oil <input checked="" type="checkbox"/> or Condensate <input type="checkbox"/>	Address (Give address to which approved copy of this form is to be sent)					
Navajo Crude Purchasing Co.	No. Freeman Artesia, New Mexico					
Name of Authorized Transporter of Casinghead Gas <input checked="" type="checkbox"/> or Dry Gas <input type="checkbox"/>	Address (Give address to which approved copy of this form is to be sent)					
Phillips Petroleum Co.	4th & Washington Odessa, Texas					
If well produces oil or liquids, give location of tanks.	Unit	Sec.	Twp.	Range	Is gas actually connected?	When
	D	33	17S	28E	Yes	12/14/61

If this production is commingled with that from any other lease or pool, give commingling order number:

IV. COMPLETION DATA

Designate Type of Completion - (X)	Oil Well	Gas Well	New Well	Workover	Deepen	Plug Back	Same Res'v.	Diff. Res'v.
Date Spudded	Date Compl. Ready to Prod.	Total Depth			P.B.T.D.			
Elevations (DF, RKB, RT, GR, etc.)	Name of Producing Formation	Top Oil/Gas Pay			Tubing Depth			
Perforations					Depth Casing Shoe			
TUBING, CASING, AND CEMENTING RECORD								
HOLE SIZE	CASING & TUBING SIZE		DEPTH SET		SACKS CEMENT			

V. TEST DATA AND REQUEST FOR ALLOWABLE OIL WELL (Test must be after recovery of total volume of load oil and must be equal to or exceed top allowable for this depth or be for full 24 hours)


Date First New Oil Run To Tanks	Date of Test	Producing Method (Flow, pump, gas lift, etc.)	
Length of Test	Tubing Pressure	Casing Pressure	Choke Size
Actual Prod. During Test	Oil - Bbls.	Water - Bbls.	Gas - MCF

GAS WELL



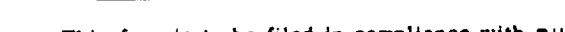
Actual Prod. Test - MCF/D	Length of Test	Bbls. Condensate/MMCF	Gravity of Condensate
Testing Method (pitot, back pr.)	Tubing Pressure (shut-in)	Casing Pressure (shut-in)	Choke Size

VI. CERTIFICATE OF COMPLIANCE

I hereby certify that the rules and regulations of the Oil Conservation Commission have been complied with and that the information given above is true and complete to the best of my knowledge and belief.


(Signature)
Vice Pres.
(Title)

OIL CONSERVATION COMMISSION

APPROVED  1972, 12, 21
BY 
TITLE 

This form is to be filed in compliance with RULE 1104.

If this is a request for allowable for a newly drilled or deepened well, this form must be accompanied by a tabulation of the deviation tests taken on the well in accordance with RULE 111.

All sections of this form must be filled out completely for allow-