

(SUBMIT IN TRIPLICATE)

UNITED STATES
DEPARTMENT OF THE INTERIOR
GEOLOGICAL SURVEY

and Office New Mexico
Lease No. 0579
Unit _____

30-015-02681

SUNDRY NOTICES AND REPORTS ON WELLS

NOTICE OF INTENTION TO DRILL	<input checked="" type="checkbox"/>	SUBSEQUENT REPORT OF WATER SHUT-OFF	
NOTICE OF INTENTION TO CHANGE PLANS		SUBSEQUENT REPORT OF SHOOTING OR ACIDIZING	
NOTICE OF INTENTION TO TEST WATER SHUT-OFF		SUBSEQUENT REPORT OF ALTERING CASING	
NOTICE OF INTENTION TO RE-DRILL OR REPAIR WELL		SUBSEQUENT REPORT OF RE-DRILLING OR REPAIR	
NOTICE OF INTENTION TO SHOOT OR ACIDIZE		SUBSEQUENT REPORT OF ABANDONMENT	
NOTICE OF INTENTION TO PULL OR ALTER CASING		SUPPLEMENTARY WELL HISTORY	
NOTICE OF INTENTION TO ABANDON WELL			

(INDICATE ABOVE BY CHECK MARK NATURE OF REPORT, NOTICE, OR OTHER DATA)

Carper-McElrath-Hinkle April 3, 1954

Well No. 1 is located 2310 ft. from N line and 770 ft. from E line of sec. 4

(SW 1/4) Lot 5 - A 16S 29E NMPM
(1/4 Sec. and Sec. No.) (Twp.) (Range) (Meridian)

Wildest Eddy New Mexico
(Field) (County or Subdivision) (State or Territory)

The elevation of the derrick floor above sea level is _____ ft.

DETAILS OF WORK

(State names of and expected depths to objective sands; show sizes, weights, and lengths of proposed casings; indicate mudding jobs, cementing points, and all other important proposed work)

We propose to drill this well to a depth of 2800' unless the San Andres formation is tested at a lesser depth. We will run approximately 400' of 8 1/2" casing and cement with 50 sac. We will run approximately 1800' of 7" sand mud this string. If we find oil or gas in commercial quantities, we will run a 5 1/2" production string of casing.

(Unorthodox location applied for and approved verbally by L. A. Hanson, Oil & Gas Inspector of New Mexico Oil Conservation Commission.)
See attached letter.

I understand that this plan of work must receive approval in writing by the Geological Survey before operations may be commenced.

Company Carper Drilling Company, Inc.

Address Carper Building

Artesia, New Mexico

By J. Marshall Rawls

Title Vice-President

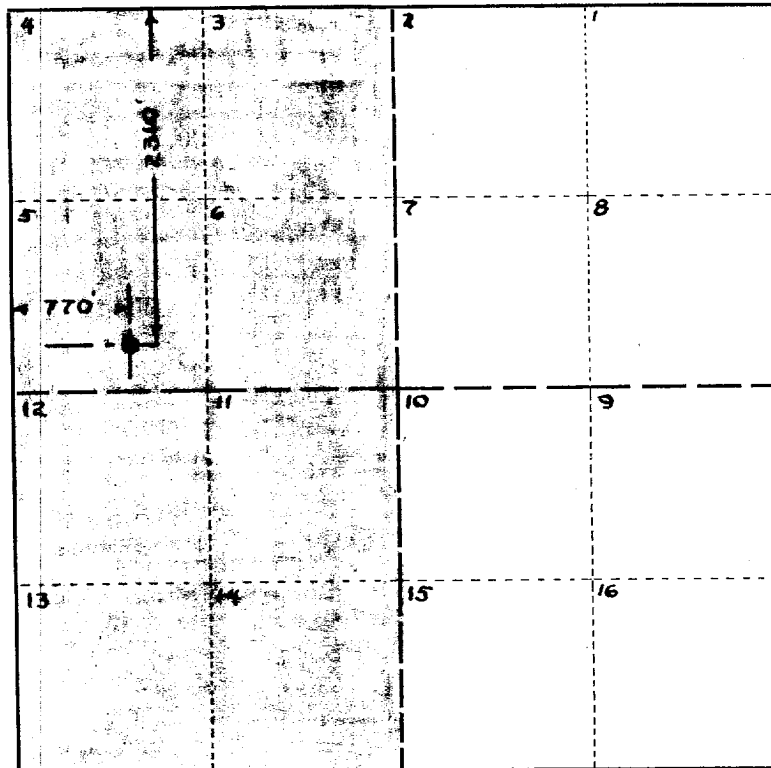
Company Carper Drilling Company, Inc.
 Lease McElreath Well No. 1
 Sec. 4 T. 16 S., R. 29 E., N.M.P.M.
 Location 2310' from North line and 770' from West line
 County Eddy, New Mexico

USGLOS Marker
 T 15S R 38E
 S 36

C C
 S5 S4

T 16S R 29E

This section is
 approximately $1\frac{1}{2}$
 miles from North
 to South.



Scale 4" = 1 mile.

This is to certify that the above plat was prepared from field notes
 of actual surveys made by me or under my supervision and that the
 same are true and correct to the best of my knowledge and belief.

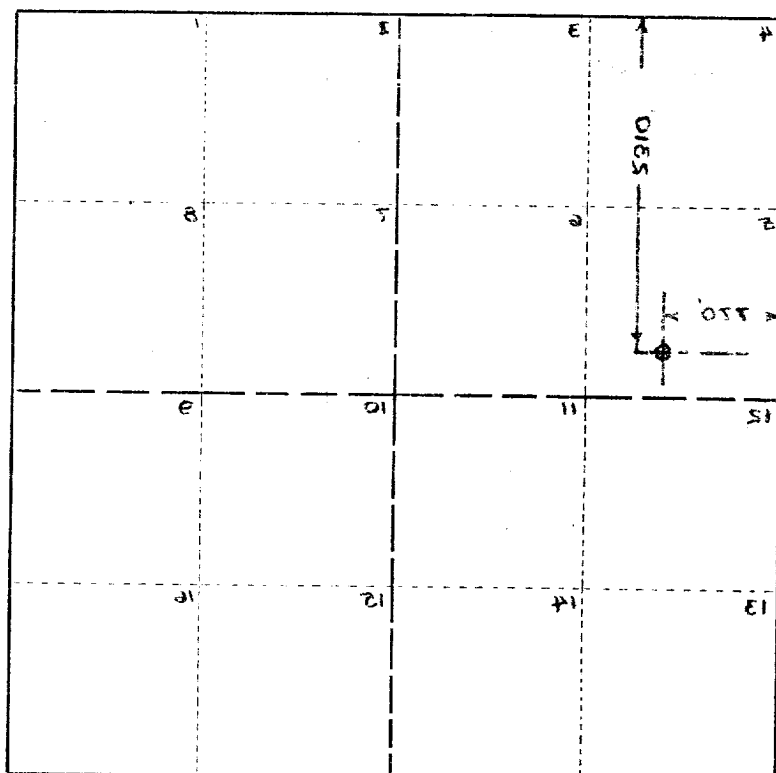
Seal:
 Artesia, New Mexico

Clark E. Stone
 Registered Professional
 Engineer and Land Surveyor.

Surveyed March 31, 19 54

Company Garrett Mining Company, Inc.
 Lease 1 Well No. 1
 Sec. 4 T. 2 S. R. 20 E., N.M.P.M.
 Location 2310' from North line and 170' from west line
 County Gray New Mexico

Section 4 is approximately 1/2 mile from North line and 1/2 mile from West line.



Scale 4" = 1 mile.

This is to certify that the above plat was prepared from field notes of actual surveys made by me or under my supervision and that the same are true and correct to the best of my knowledge and belief.

[Signature]
 Registered Professional
 Engineer and Land Surveyor.

Seal:
 Artesia, New Mexico

Surveyed 19 24

14326-14307 Advocate Print

Company Carper Drilling Company, Inc.

Lease McElreath Well No. 1

Sec. 4 T. 16 S., R. 29 E., N.M.P.M.

Location 2310' from North line and 770' from West line

County Eddy, New Mexico

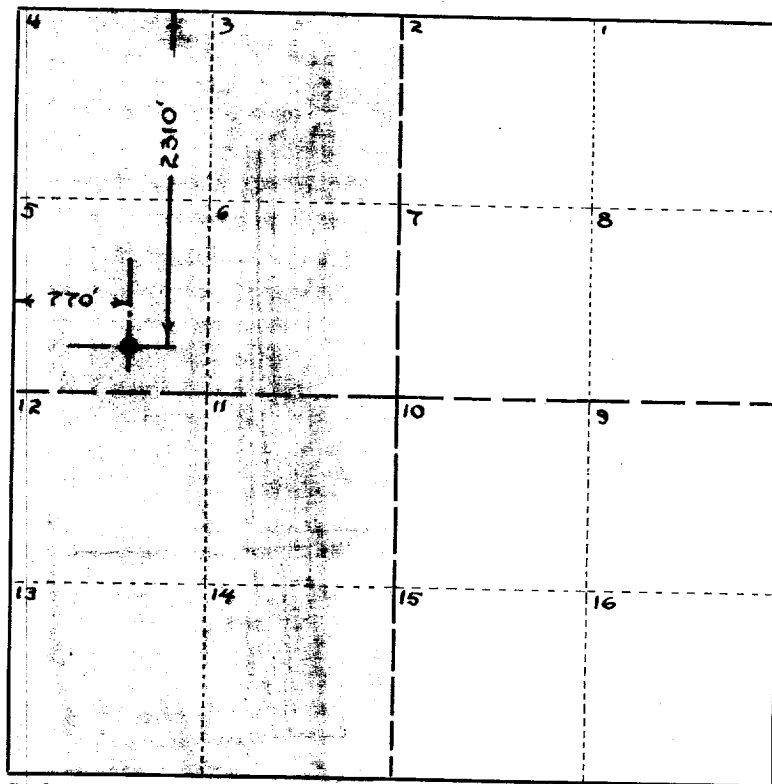
USGLOS Marker
T 15S R 38E
S 36

C C
S5 S4

T 16S R 29E

This section is
approximately $1\frac{1}{2}$
miles from North
to South.

$1\frac{1}{4}$ S S
5 4



Scale 4" = 1 mile.

This is to certify that the above plat was prepared from field notes of actual surveys made by me or under my supervision and that the same are true and correct to the best of my knowledge and belief.

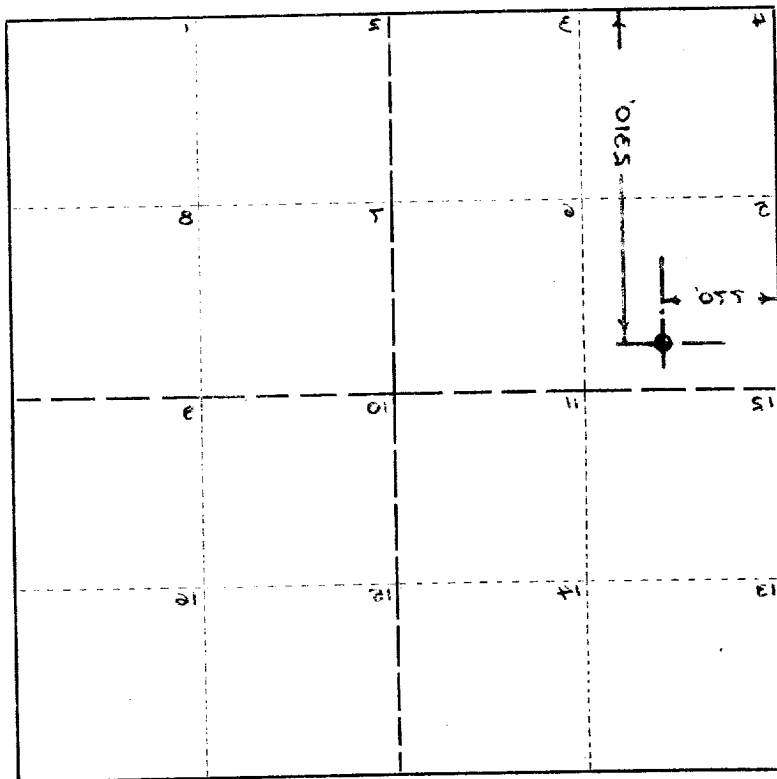
Seal:
Artesia, New Mexico

Charles E. Storm
Registered Professional
Engineer and Land Surveyor.

Surveyed March 31, 19 54

Company Garber Drilling Company, Inc.
 Lease McMirreath Well No. 1
 Sec. 4 T. 16 S. R. 20 E. N.M.P.M.
 Location 2310' from North line and 400' from east line
 County Big Horn New Mexico

USUAL MARKER
 T 16 S R 20 E
 2310' from North line and 400' from east line



N

This is to certify that the above plat was prepared from field notes of actual surveys made by me or under my supervision and that the same are true and correct to the best of my knowledge and belief.

[Signature]
 Registered Professional
 Engineer and Land Surveyor

Artesia, New Mexico
 Seal:

Surveyed March 31 19 34

14320-14307 Advocate's Print

CARPER

DRILLING COMPANY, INC.

O I L P R O D U C T I O N A N D D R I L L I N G

EMERY CARPER, PRESIDENT
STANLEY CARPER, VICE PRES.
MARSHALL ROWLEY, VICE PRES.

ARTESIA, NEW MEXICO
CARPER BUILDING
TELEPHONE 147 L. D. 847

April 2, 1954

New Mexico Oil Conservation Commission
Artesia, New Mexico

Attention: Mr. L. A. Hanson
Oil & Gas Inspector

Gentlemen:

We are filing an Intention to Drill with the United States Geological Survey on Lot 5, Section 4, Township 16 South, Range 29 East, N.M.P.M., Eddy County, New Mexico. The location of the proposed well will be 2310' from the North line and 770' from the West line of Section 4.

We are asking permission to make an unorthodox location on this wildcat well because of the expense which would be involved in building a road to a regular location. We are basing this request on Rule 104 paragraph (f) referring to the topographical condition. We would spend approximately one-half as much money making the location as it would cost to drill the first well if we were to place it 660' from the West line and 1980' from the North line of Section 4.

A plat of our acreage is attached showing we are not moving the location towards the outside boundary of our acreage, in other words if there is unequal drainage caused, it will be from ourselves rather than from others.

Sincerely,

CARPER DRILLING COMPANY, INC.



Marshall Rowley

MR:cc



April 1951

New Jersey State Department of Conservation
Atlantic, New Jersey

Attention: Mr. J. L. Benson
1111 New Brunswick


Dear Sir:

We are filing an application for a permit to take
at the Atlantic City, New Jersey, location of the
Atlantic City, New Jersey, location of the
Atlantic City, New Jersey, location of the
Atlantic City, New Jersey, location of the

We are asking permission to take an application
location on this subject well because of the expense which
would be involved in conducting a more extensive location
at the Atlantic City, New Jersey, location of the
Atlantic City, New Jersey, location of the
Atlantic City, New Jersey, location of the
Atlantic City, New Jersey, location of the
Atlantic City, New Jersey, location of the

I think of our work as a service to the public and we
trust the location of the Atlantic City, New Jersey, location of the
Atlantic City, New Jersey, location of the
Atlantic City, New Jersey, location of the
Atlantic City, New Jersey, location of the
Atlantic City, New Jersey, location of the
Atlantic City, New Jersey, location of the

Sincerely,


Atlantic City, New Jersey

cc: Mr. Benson