


(SUBMIT IN TRIPLICATE)

Land Office **New Mexico**

Lease No. **03323**

Unit **McCallister Federal**



UNITED STATES
DEPARTMENT OF THE INTERIOR
GEOLOGICAL SURVEY

RECEIVED
30-015-02832
MAY 8 1961

SUNDRY NOTICES AND REPORTS ON WELLS

NOTICE OF INTENTION TO DRILL	<input checked="" type="checkbox"/>	SUBSEQUENT REPORT OF WATER SHUT-OFF	
NOTICE OF INTENTION TO CHANGE PLANS		SUBSEQUENT REPORT OF SHOOTING OR ACIDIZING	
NOTICE OF INTENTION TO TEST WATER SHUT-OFF		SUBSEQUENT REPORT OF ALTERING CASING	
NOTICE OF INTENTION TO RE-DRILL OR REPAIR WELL		SUBSEQUENT REPORT OF RE-DRILLING OR REPAIR	
NOTICE OF INTENTION TO SHOOT OR ACIDIZE		SUBSEQUENT REPORT OF ABANDONMENT	
NOTICE OF INTENTION TO PULL OR ALTER CASING		SUPPLEMENTARY WELL HISTORY	
NOTICE OF INTENTION TO ABANDON WELL			

(INDICATE ABOVE BY CHECK MARK NATURE OF REPORT, NOTICE, OR OTHER DATA)

Artesia, New Mexico

May 4, 19 **61**

Well No. **1** is located **1980** ft. from **S** line and **660** ft. from **W** line of sec. **28**.

1/4 Sec. 28 **16 S.** **29 E.** **N.M.P.M.**
(1/4 Sec. and Sec. No.) (Twp.) (Range) (Meridian)

Undesignated **Eddy** **New Mexico**
(Field) (County or Subdivision) (State or Territory)

The elevation of the derrick floor above sea level is _____ ft.

RECEIVED

DETAILS OF WORK

MAY 5 1961

(State names of and expected depths to objective sands; show sizes, weights, and lengths of proposed casings; indicate mudding jobs, cementing points, and all other important proposed work)

U. S. GEOLOGICAL SURVEY
ARTESIA, NEW MEXICO

Plan to drill to approximately 2400 feet to test the Lovington Pay. Plan to set approximately 400' of 8 3/8" casing on top of the salt and cement with fifty sacks of cement. If production is encountered, will set 4 1/2" casing for production string and cement back to top of the Queen or Red Sand.

I understand that this plan of work must receive approval in writing by the Geological Survey before operations may be commenced.

Company **John A. Yates**

Address **309 Carper Building,**

Artesia, New Mexico.

By **Val E. Gorden**

Title **Bookkeeper**

RECEIVED

NEW MEXICO OIL CONSERVATION COMMISSION
WELL LOCATION AND ACREAGE DEDICATION PLAT

FORM C-128
Revised 5/1/57

MAY 8 1961

SEE INSTRUCTIONS FOR COMPLETING THIS FORM ON THE REVERSE SIDE.

SECTION A

ARTESIA, OFFICE

Operator John A. Yates		Lease Margaret B. Red.		Well No. 1	
Unit Letter L	Section 28	Township 18 N	Range 27 E	County Body	
Actual Footage Location of Well: 1980 feet from the 0 line and 660 feet from the 0 line					
Ground Level Elev.	Producing Formation UOGB	Pool Undesignated		Dedicated Acreage: 40 Acres	

1. Is the Operator the only owner in the dedicated acreage outlined on the plat below? YES ☒ NO ☐ ("Owner" means the person who has the right to drill into and to produce from any pool and to appropriate the production either for himself or for himself and another. (65-3-29 (e) NMSA 1935 Comp.)
2. If the answer to question one is "no," have the interests of all the owners been consolidated by communitization agreement or otherwise? YES ☐ NO ☐ If answer is "yes," Type of Consolidation _____
3. If the answer to question two is "no," list all the owners and their respective interests below:

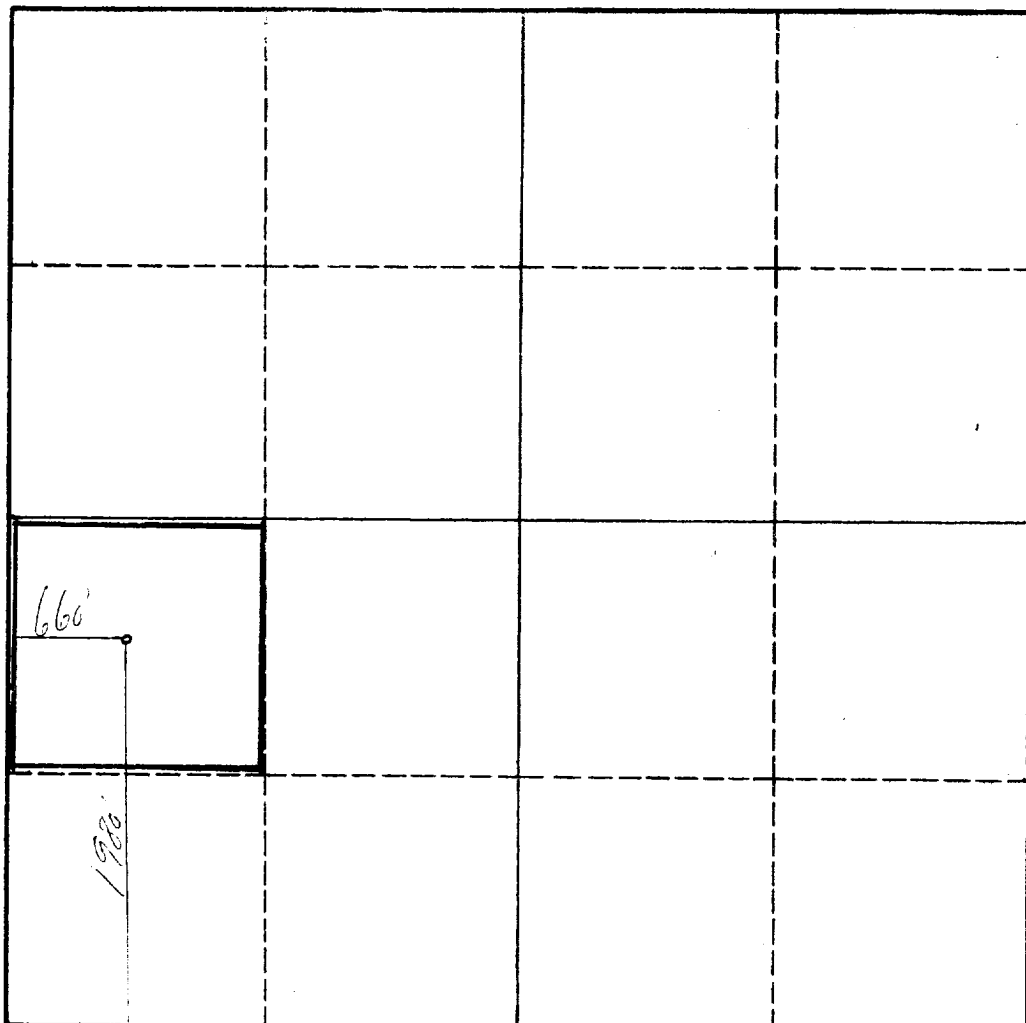
Owner	Land Description

RECEIVED

MAY 5 1961

U. S. GEOLOGICAL SURVEY

SECTION B



ARTESIA, OFFICE
CERTIFICATION


I hereby certify that the information in SECTION A above is true and complete to the best of my knowledge and belief.

Name Mala Gorda
Position **Bookkeeper**
Company **John A. Yates**
Date **May 4, 1961.**

I hereby certify that the well location shown on the plat in SECTION B was plotted from field notes of actual surveys made by me or under my supervision, and that the same is true and correct to the best of my knowledge and belief.

Date 5/4/61
Registered Professional Engineer and/or Land Surveyor

H. E. Yates
Certificate No.



INSTRUCTIONS FOR COMPLETION OF FORM C-128

1. Operator shall furnish and certify to the information called for in Section A.
2. Operator shall outline the dedicated acreage for *both* oil and gas wells on the plat in Section B.
3. A registered professional engineer or land surveyor registered in the State of New Mexico or approved by the Commission shall show on the plat the location of the well and certify this information in the space provided.
4. All distances shown on the plat must be from the outer boundaries of the Section.
5. If additional space is needed for listing owners and their respective interests as required in question 3 of Section A, please use space below.