


Form 9-331a  
(Feb. 1961)

(SUBMIT IN TRIPLICATE)

UNITED STATES

DEPARTMENT OF THE INTERIOR  
GEOLOGICAL SURVEYLand Office New MexicoLease No. 028332Unit C

RECEIVED

MAY 7 1962

## SUNDRY NOTICES AND REPORTS ON WELLS

N. M. O. C.

ARTESIA, OFFICE

NOTICE OF INTENTION TO DRILL.....	<input checked="" type="checkbox"/>	SUBSEQUENT REPORT OF WATER SHUT-OFF.....	
NOTICE OF INTENTION TO CHANGE PLANS.....		SUBSEQUENT REPORT OF SHOOTING OR ACIDIZING.....	
NOTICE OF INTENTION TO TEST WATER SHUT-OFF.....		SUBSEQUENT REPORT OF ALTERING CASING.....	
NOTICE OF INTENTION TO RE-DRILL OR REPAIR WELL.....		SUBSEQUENT REPORT OF RE-DRILLING OR REPAIR.....	
NOTICE OF INTENTION TO SHOOT OR ACIDIZE.....		SUBSEQUENT REPORT OF ABANDONMENT.....	
NOTICE OF INTENTION TO PULL OR ALTER CASING.....		SUPPLEMENTARY WELL HISTORY.....	
NOTICE OF INTENTION TO ABANDON WELL.....			

(INDICATE ABOVE BY CHECK MARK NATURE OF REPORT, NOTICE, OR OTHER DATA)

April 6, 1962

Well No. 3 is located 660 ft. from N line and 990 ft. from E line of sec. 9N. 4 9 16S 11E R1PM  
(1/4 Sec. and Sec. No.) (Twp.) (Range) (Meridian)N. Square Lake-Grayburg Eddy New Mexico  
(Field) (County or Subdivision) (State or Territory)The elevation of the derrick floor above sea level is 4076 ft.

## DETAILS OF WORK

(State names of and expected depths to objective sands; show sizes, weights, and lengths of proposed casings; indicate mudding jobs, cementing points, and all other important proposed work)

Premier Sand (Grayburg) = Total Depth 3600'.

Surface Casing: 7-5/8" = approx. 200' w/cement circulated to surface.

Production Casing: 3" O.D. Cemented with 200 sacks cement around shoe, plus 100 sacks, or 250 - 300 through macaroni string &amp; top of salt.

I understand that this plan of work must receive approval in writing by the Geological Survey before operations may be commenced.

Company: JAKE LAWLESS DRILLING, INC.Address Box 4107, Odessa, TexasBy J. L. LawlessTitle President

NUMBER OF COPIES RECEIVED	
DISTRIBUTION	
SANTA FE	
FILE	
U.S.G.S.	
LAND OFFICE	
TRANSPORTER	OIL
	GAS
PRORATION OFFICE	
OPERATOR	

**NEW MEXICO OIL CONSERVATION COMMISSION**  
**WELL LOCATION AND ACREAGE DEDICATION PLAT**  
 SEE INSTRUCTIONS FOR COMPLETING THIS FORM ON THE REVERSE SIDE

FORM C-128  
 Revised 5/1/57

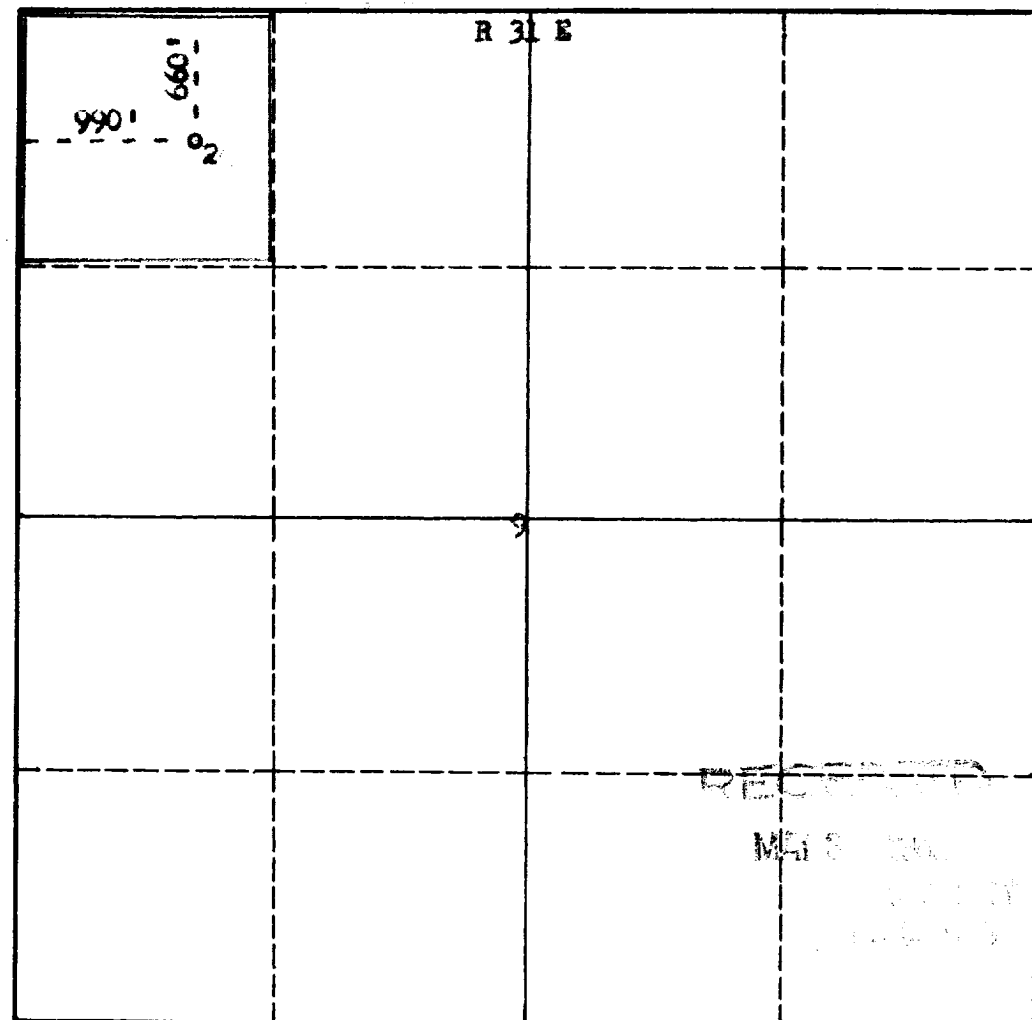
**SECTION A**

Operator <b>Jake Lawless Drilling, Inc.</b>		Lease <b>Gulf #2</b>		Well No. <b>3 2111</b>
Unit Letter <b>D</b>	Section <b>9</b>	Township <b>16 South</b>	Range <b>31 East</b>	County <b>Kddy</b>
Actual Footage Location of Well: <b>660</b> feet from the <b>North</b> line and <b>990</b> feet from the <b>West</b> line				
Ground Level Elev. <b>4076</b>	Producing Formation		Pool <b>North Square Lake--Grayburg</b>	Dedicated Acreage: <b>40</b> Acres

1. Is the Operator the only owner in the dedicated acreage outlined on the plat below? YES ☒ NO ☐ . ("Owner" means the person who has the right to drill into and to produce from any pool and to appropriate the production either for himself or for himself and another. (65-3-29 (e) NMSA 1935 Comp.)
2. If the answer to question one is "no," have the interests of all the owners been consolidated by communitization agreement or otherwise? YES ☐ NO ☐ . If answer is "yes," Type of Consolidation **RECEIVED**
3. If the answer to question two is "no," list all the owners and their respective interests below:

Owner	Land Description
	<b>MAY 7 1962</b>
	<b>O. C. C. ARTESIA, OFFICE</b>

**SECTION B**




**CERTIFICATION**

I hereby certify that the information in SECTION A above is true and complete to the best of my knowledge and belief.

**W. F. Lawless**  
 Name  
**W. F. Lawless**  
 Position  
**President**  
 Company  
**Jake Lawless Drilling, Inc.**  
 Date  
**May 1, 1962**

I hereby certify that the well location shown on the plat in SECTION B was plotted from field notes of actual surveys made by me or under my supervision, and that the same is true and correct to the best of my knowledge and belief.

Date Surveyed  
**April 20, 1962**  
 Registered Professional Engineer and/or Land Surveyor  
**James H. Brown**  
 Certificate No.  
**N.M.L.S. No. 562**



## INSTRUCTIONS FOR COMPLETION OF FORM C-128

1. Operator shall furnish and certify to the information called for in Section A.
2. Operator shall outline the dedicated acreage for *both* oil and gas wells on the plat in Section B.
3. A registered professional engineer or land surveyor registered in the State of New Mexico or approved by the Commission shall show on the plat the location of the well and certify this information in the space provided.
4. All distances shown on the plat must be from the outer boundaries of the Section.
5. If additional space is needed for listing owners and their respective interests as required in question 3 of Section A, please use space below.