

copy sent 8-1-54

(SUBMIT IN TRIPLICATE)

UNITED STATES
DEPARTMENT OF THE INTERIOR
GEOLOGICAL SURVEY

Land Office Los Cruces
Lease No. 029492(a)
Unit _____

SUNDRY NOTICES AND REPORTS ON WELLS

NOTICE OF INTENTION TO DRILL	<input checked="" type="checkbox"/>	SUBSEQUENT REPORT OF WATER SHUT-OFF	
NOTICE OF INTENTION TO CHANGE PLANS		SUBSEQUENT REPORT OF SHOOTING OR ACIDIZING	
NOTICE OF INTENTION TO TEST WATER SHUT-OFF		SUBSEQUENT REPORT OF ALTERING CASING	
NOTICE OF INTENTION TO RE-DRILL OR REPAIR WELL		SUBSEQUENT REPORT OF RE-DRILLING OR REPAIR	
NOTICE OF INTENTION TO SHOOT OR ACIDIZE		SUBSEQUENT REPORT OF ABANDONMENT	
NOTICE OF INTENTION TO PULL OR ALTER CASING		SUPPLEMENTARY WELL HISTORY	
NOTICE OF INTENTION TO ABANDON WELL			

(INDICATE ABOVE BY CHECK MARK NATURE OF REPORT, NOTICE, OR OTHER DATA)

Robinson _____ **July 23** _____ ; 19 **54**

Well No. **7-A** is located **660** ft. from **S** line and **660** ft. from **E** line of sec. **25**
SW/4 SW/4 **25** **16 S** **31 E** **N.M.P.M.**
(1/4 Sec. and Sec. No.) (Twp.) (Range) (Meridian)
Robinson **Eddy** **New Mexico**
(Field) (County or Subdivision) (State or Territory)

The elevation of the derrick floor above sea level is _____ ft.

DETAILS OF WORK

(State names of and expected depths to objective sands; show sizes, weights, and lengths of proposed casings; indicate mudding jobs, cementing points, and all other important proposed work)

We propose to drill this well to an approximate depth of 4100' using the following casing program: Approx. 1200' of new 24" 8 5/8 csg. - cemented w/50 sacks; Approx. 3800' of new 20" 7" csg. - cemented w/100 sacks.

I understand that this plan of work must receive approval in writing by the Geological Survey before operations may be commenced.

Company Carper Drilling Company, Inc.
 Address Carper Building
Artesia, New Mexico
 By *Stanley Carper*
 Title Exec. Vice-Pres.

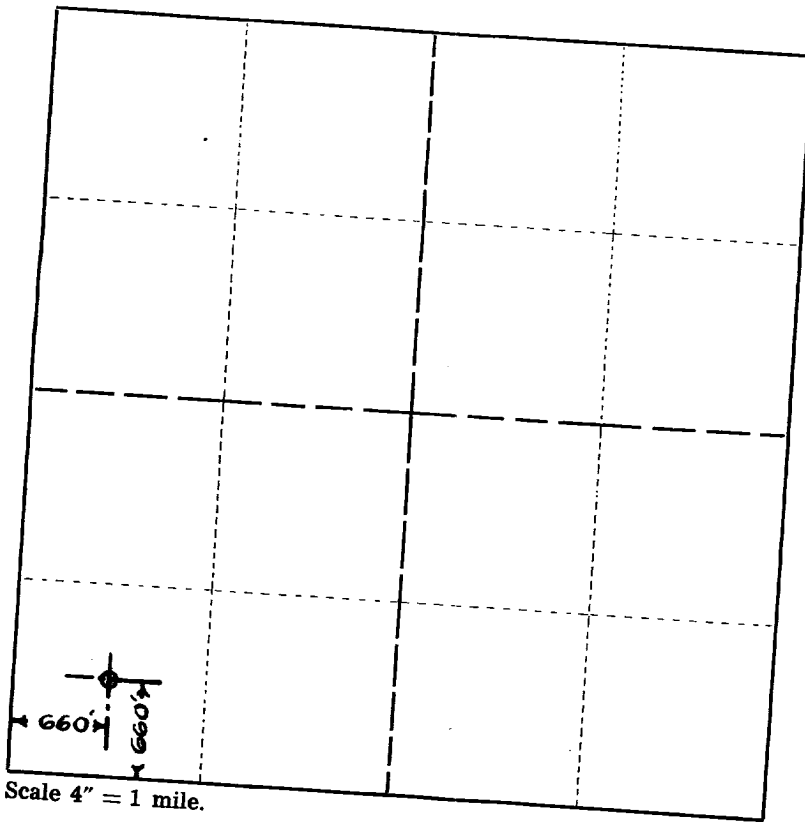
Company Carper Drilling Company, Inc.

Lease Robinson Well No. 7A

Sec. 25 T. 16 S., R. 31 E., N.M.P.M.

Location 660 from South and West

County Eddy New Mexico



Scale 4" = 1 mile.

U.S.G.	L.O.S.
T16S	R31E
S26	S25
S35	S36

1916


This is to certify that the above plat was prepared from field notes of actual surveys made by me or under my supervision and that the same are true and correct to the best of my knowledge and belief.

Seal:
Artesia, New Mexico

Clark E. Storm
Registered Professional
Engineer and Land Surveyor.

Surveyed July 19, 1954

14286-14307 Advocate Print



14720-14801 1970-1979 Form

Surveyed July 1971 to 24

Attest: New Mexico
Seal:

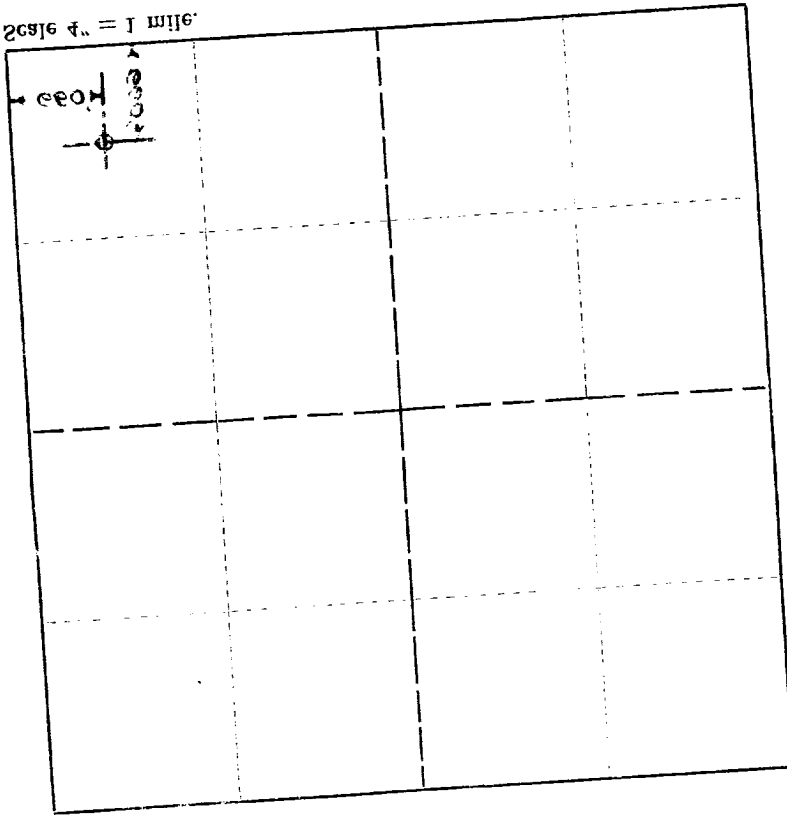
Engineer and Land Surveyor
Registered Professional

I hereby certify that the above plat was prepared from field notes
of actual surveys made by me or under my supervision and that the
same are true and correct to the best of my knowledge and belief.

1819

232 | 239
~~250~~ | ~~252~~
1182 | 131E
1182 | 131E

Scale 1" = 1 mile



County Santa Fe New Mexico

Location Section 16, Township 36N, Range 10W

Sec. 16 T. 36N R. 10W

Range 10W Mer. No. 17

Company ...